

NEW HAMPSHIRE CAMPING GUIDE 2025



YOUR GUIDE TO QUALITY CAMPGROUNDS + RV PARKS
NHLOVESCAMPERS.COM

200 ACRES *Cold Springs RV* ...of everything an RVer needs!



ENJOY A NO-PRESSURE ATMOSPHERE & FREELY BROWSE
ALL OUR RV'S ARE ALWAYS OPEN ON OUR LOT!



MASSIVE PARTS & ACCESSORIES SUPERSTORE



GraniteStateAutoBody.com

SPECIALIZING IN RV & AUTO COLLISION REPAIR



STATE-OF-THE-ART SERVICE CENTER
LARGEST SERVICE CENTER IN THE STATE
SERVICING ALL RV BRANDS & MODELS



VOTED BEST RV DEALER 4 YEARS IN A ROW!



HUGE INVENTORY.
ALL THE TOP BRANDS.

ACCESS CEDAR CREEK



COTTAGE
BY CEDAR CREEK



Flagstaff
Super Lite



FOUR WINDS

Heritage Glen

HURRICANE



STIERRA

OMNI



WINNEBAGO

View new arrivals,
current inventory &
manager's specials!

SCAN ME →





COLD SPRINGS CAMP RESORT

THE MOST FUN FAMILY CAMPGROUND IN NH!

Resort Rating 10/10*/10

Stay in your RV, Pop-Up, Tent, or rent one of our Cabins!



- ▶ Heated Pools
- ▶ 2 Hot Tubs
- ▶ Paved Roads
- ▶ Free WiFi
- ▶ Small Pond & Beach
- ▶ Dog Park
- ▶ Outdoor Fitness

Camp May 1, 2025 – October 13, 2025 • Office open year round for reservations

Learn More & Book Online at **ColdSpringsCampResort.com**
603-529-2528 • 62 Barnard Hill Road, Weare, NH 03281

CONTENTS

| | |
|--------------------------------------|----|
| Seacoast Region | 14 |
| South Central/Merrimack Region | 22 |
| Monadnock Region | 30 |
| Lakes Region | 38 |
| White Mountains Region | 54 |
| Dartmouth/Lake Sunapee Region | 74 |
| Great North Woods Region | 80 |

VISITOR FEES

Most of our campgrounds will charge a FEE when campers have visitors at their properties. You might ask WHY? Consider the expense of operating a camping facility from the cost of utilities, to maintaining pools, restrooms, insurance, safety concerns and the added strains on the entire property when visitors are present. Who's to pay for all of this? We hope you'll understand that visitor fees are just the price of admission to the campground's facilities. Thank you!

ADDITIONAL FEATURES

| | |
|---|---------------|
| Advertising in the NH Camping Guide | 66 |
| Bears: Learn to Live with Bears | 83 |
| Board of Directors | 6 |
| Boating Information | 79 |
| Camping | |
| Guide to Campground Etiquette | 9 |
| How to Find Your Perfect Camping Spot | 5 |
| NH Camping & RV Show | 7, 25, 58, 69 |
| What are the different types of RVs? | 10 |
| Discover NH Rail Trails | 84 |
| Hike Safe | 77 |
| Members/Advertisers | 5 |
| NeHaCa Affiliate Members | 6 |
| Off Road Recreational Vehicle Laws | 86 |
| Official 52 With A View List | 73 |
| Pet Etiquette | 62 |
| Rental Units | 8 |
| S'mores Recipes You Need to Try | 52 |

2025 NEW HAMPSHIRE Camping Guide

Your Guide to Quality Campgrounds and RV Parks

Published by:

New Hampshire Campground Owners' Association
PO Box 1074, 1545 Dover Road, Epsom, NH 03234
Tel: 603-736-5540

Executive Director: Jeremy Sprince
Executive Administrative Assistant: Julie Sprince
Visit Our Website: www.nhlovescampers.com

All Rights Reserved. Material contained in this guide may not be reproduced in part or in whole without the express written consent of the New Hampshire Campground Owners' Association.

Volume 46

Managing Editor: Jeremy Sprince
Design & Layout: Sullivan Creative, sullivancreative.com

Cover Photo: 603stix

Contributing Photographers: Ajay Rana Bhat, Sara M Carter, Karla Devincent, Rebekah Dunston, David Edgerly, Mark Herlihy, Jennifer Hollows, Raymond Lacasse Photography, Terry Lambert, Kristine Moore, Kendra Neville, Jay Philbrick, Riverside Camping & RV Resort, Geoffrey Settles, Joann Vitali, New England Lenscapes LLC, Gunstock Marketing Department, Colleen Eliason Photography
Printing: Solisco Printing Inc.

Distances to New Hampshire

| | Baltimore | Philadelphia | New York City | Albany | Buffalo | Toronto | Montreal | Quebec | Bangor | Portland ME | Boston | Providence | Hartford CT |
|-----------------|-----------|--------------|---------------|--------|---------|---------|----------|--------|--------|-------------|--------|------------|-------------|
| Concord | 462 | 364 | 270 | 151 | 436 | 530 | 254 | 331 | 236 | 109 | 68 | 127 | 157 |
| Franconia Notch | 537 | 440 | 345 | 216 | 501 | 508 | 174 | 253 | 192 | 113 | 146 | 205 | 230 |
| Hampton Beach | 449 | 352 | 258 | 212 | 591 | 593 | 317 | 343 | 196 | 69 | 49 | 104 | 145 |
| Hanover/Lebanon | 457 | 359 | 266 | 137 | 421 | 494 | 188 | 291 | 291 | 163 | 122 | 182 | 150 |
| Keene | 410 | 312 | 219 | 98 | 382 | 476 | 243 | 345 | 284 | 156 | 115 | 105 | 103 |
| North Conway | 538 | 440 | 347 | 258 | 543 | 550 | 216 | 294 | 180 | 64 | 138 | 193 | 233 |



Advertiser's Name and Ad Page shown in "BOLD." Listing Page in "Light."

STATE PARKS

**Additional State Park
Information can be found on
pages 88 - 89.**

www.nhlovescampers.com | 5

New Hampshire Campground Owners' Association Board of Directors

Joseph DiPrima, President
Cozy Pond Camping Resort
Webster, NH

Brandon Giuda, Vice President
Riverside Camping & RV Resort
Lancaster, NH

David Mankus, Treasurer
Lake Forest Resort
East Wakefield, NH

DIRECTORS:
Frank DeMasi
Calef Lake Campground
Auburn, NH

David Edgerly
Great Bay Camping
Newfields, NH

Jennifer Hollows
Autumn Hills Campground
Weare, NH

Robert Lamoureaux
Along The River Campground
Twin Mountain, NH

Pat McNeilly
Foothills Family Campground
Tamworth, NH

Kendra Neville
Sunset Park
Hampstead, NH

David Redfearn
Old Stage Campground
Madbury, NH

Jason Sullivan
Beech Hill Campground & Cabins
Twin Mountain, NH



Jeremy Sprince, Executive Director

NH Campground Owners' Association, Epsom, NH | 603-736-5540 | www.nhlovescampers.com

The New Hampshire Campground Owners' Association would like to Thank the following Affiliate Members:

Ben Shaffer Recreation Inc.
benshaffer.com

Bridge & Byron Printers
speedyprintingnh.com

C2 Vehicles
c2vehicles.com

Day's Firewood, LLC
daylogging.com

Granite State Gate Systems Inc.
granitestategate.com

Irving Energy
irvingenergy.com

Just Hit Print
justhitprint.com

Kingston's Karts, LLC.
kingstonskarts.net

Leavitt Recreation + Hospitality Insurance
lrhinsurance.com

**Merchantry Tourism / Anderson's Brochure
Distribution Service**
campwithandersons.com

Mountain Road Trading Post
mountainroadtradingpost.com

North Country Golf Car
northcountrygolfcar.com

Northeast Campground Brokers
necampgroundbrokers.com

Norway Savings Bank
norwaysavingsbank.com

Pelland Advertising
pelland.com

RC Conner Enterprises
seacoastnhfirewood.com

SFC Engineering Partnership, Inc.
sfceng.com

Stag Hollow Mining
staghollowmining.com

Wilcor International
wilcor.net

To become an Affiliate Member, visit nhlovescampers.com/contact-us

50th Annual New Hampshire Camping & Recreational Vehicle Show

The largest show in New Hampshire



Produced by:

The NH Campground Owners' Association

Located at The Hampshire Dome in Milford, NH

**FREE Parking onsite if available or at
designated locations with FREE shuttle**

Friday, March 14: 1 pm - 7 pm

Saturday, March 15: 10 am - 8 pm


Sunday, March 16: 10 am - 4 pm



Find Your Vacation Rental

Campgrounds

Come visit with campgrounds from Maine, Connecticut, Massachusetts, New Hampshire, New York, and Vermont. Find the destination that will meet the needs of your family. Ask about their events, amenities, pet policy, or rental options as well as suggestions for day trip destinations in their area. Let us help you find your weekend, week, or season campground getaway. **Be sure to pick up your free copy of the 2025 New Hampshire Camping Guide!**



RV Dealers

Enjoy an indoor setting at the show. Tour a variety of RVs in different styles and sizes from multiple dealers. RVs on display are the newest 2025 units including Motor-homes, tow-able trailers, 5th wheels, hybrids, toy haulers, pop-ups, or A-Frames with many models and accessories available. Come talk with dealers about the RV that meets your needs.



Accessories, Etc.

The Camping Show is filled with exhibitors who are eager to meet you. So if you're looking for your next day trip destination, Great Adventure, a Golf Cart, Insurance, a Loan, RV Accessories, or planning for your future camping trips, there is something for everyone at the show. Visit our website for a list of Exhibitors or more show details.



Find us on Facebook at NHCampingandRVShow

www.nhlovescampers.com

VISIT OUR WEBSITE FOR MORE INFORMATION

New Hampshire Camping Vacation Rentals!

Cabins, Park Models, RVs, Yurts & More...

Many New Hampshire Campgrounds, Resorts, and RV Parks feature great rental units including: Cabins, Cottages, Lodges, Yurts, RVs and Park Models. In addition, they feature all the outdoor activities to make New Hampshire your most memorable vacation.

Discover a unique vacation destination in New Hampshire! Our spacious accommodations provide comfort and privacy at family-affordable rates, with recreational opportunities that surpass those of most hotels. Each of our member properties is individually owned and features a unique selection of amenities, as well as local and regional opportunities for fun family travel.

We are certain that the rental accommodations at one or more of these campgrounds/ resorts is sure to be perfect for your next family vacation trip. On behalf of the New Hampshire Campground Owners' Association, please spend time traveling and staying with us this year in New Hampshire.



The following Campgrounds offer Rental Units:

Seacoast

| | |
|------------------------------|----|
| Green Gate Campground..... | 17 |
| Old Stage Campground | 18 |
| Sunset Park Campground | 19 |
| Wakeda Campground | 20 |

South Central/Merrimack

| | |
|--|----|
| Autumn Hills Campground | 24 |
| Calef Lake Camping Area..... | 24 |
| Cold Springs Camping Resort, Inc. | 25 |
| Keyser Pond Campground | 28 |
| Spacious Skies French Pond | 29 |

Monadnock

| | |
|----------------------------------|----|
| Oxbow Campground..... | 33 |
| Shir-Roy Camping Area..... | 35 |
| Spacious Skies Seven Maples..... | 36 |

Lakes Region

| | |
|--|----|
| Beaver Hollow Campground/RV Park | 41 |
| Chocorua Camping Village-KOA | 41 |

Lakes Region (cont.)

| | |
|--|----|
| Long Island Bridge Campground | 45 |
| Strafford/Lake Winnepesaukee South KOA..... | 50 |
| Twin Tamarack Family Camping & RV Resort | 51 |

White Mountains

| | |
|--|----|
| Along the River Campground..... | 57 |
| Beech Hill Campground | 59 |
| Country Bumpkins Campground & Cabins | 60 |
| Huttopia White Mountains | 61 |
| Lincoln/Woodstock KOA | 63 |
| Lost River Campground | 66 |
| Mountain Lake Campground | 68 |
| Pine Haven Campground..... | 68 |
| Saco River Family Camping | 69 |
| Twin Mountain/Mt. Washington KOA | 71 |
| Twin River Campground & Cottages | 71 |
| White Birches Camping Park..... | 71 |

YOUR GUIDE TO CAMPGROUND ETIQUETTE



OBSERVE CHECK IN/OUT TIMES

Arrive at or after check-in time and leave before check-out time.



RESPECT YOUR NEIGHBORS

Do not walk through other campsites and keep all items on your site.



BE MINDFUL OF YOUR NOISE LEVEL

Keep all noise at a decent level at all times.



OBSERVE QUIET TIMES

Keep noise level of talking, children and pets low and music off during posted quiet hours.



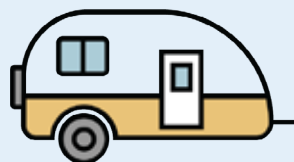
GO THE SPEED LIMIT

Observe the speed limit at all times and be aware of people, children and pets while driving.



MIND YOUR CAMPFIRE

Check to be sure that campfires are allowed and never leave it unattended.



KEEP A TIDY CAMPSITE

Pick up all food and garbage throughout the day and clean and organize site at end of the night.



KEEP ALL FACILITIES CLEAN

Pick up after yourself and report any spills or broken equipment immediately.



BE A RESPONSIBLE PET OWNER

Keep your pets leashed and in your control at all times and always pick up after your dog.



FOLLOW ALL CAMPGROUND RULES

Be aware of all campground rules to ensure that everyone enjoys their time and stays safe.

WE WANT TO HEAR FROM YOU!

LET US KNOW OF ANY ISSUES SO WE CAN HELP

We are here to resolve any issues—do not leave the campground unhappy.

ENJOY YOUR STAY!

OUR NUMBER ONE PRIORITY IS TO ENSURE ALL CAMPERS HAVE A FUN, ENJOYABLE AND COMFORTABLE STAY.

This useful information was kindly developed and brought to you by
CampgroundViews.com



What are the different types of RVs?

Article by Kendra Clapp Olguin for Campspot

All right, brace yourself for a pretty long answer to this question. **There are a few different types of RV, and they are mostly divvied into these categories:**

- Class A Motorhomes
- Class B Motorhome
- Class C Motorhome
- Travel Trailer
- Fifth Wheel Trailer
- Pop-up Trailer
- Truck Camper
- Toy Hauler

CLASS A MOTORHOMES

Class A motorhomes are boxy, larger RVs that have the ability to tow a vehicle in the back. Most have “slide-outs” in which a portion of their sides expand for more space when parked.

Here’s an easy trick: all classes of “motorhomes” have, well, a motor in them. With these options, you choose whether you want to fuel up with gas or diesel. However, all of the other types of RVs require a tow vehicle to pull them. In these circumstances, pay attention to the amount of weight (GVWR) your vehicle can tow. If you do not have a vehicle that can pull the RV you are purchasing, then you’re going to have to purchase a tow vehicle as well.



CLASS B MOTORHOMES

The smallest option of all RVs, Class B motorhomes are campervans. You’ve probably heard of Vanlife, right? Campervans have made quite the comeback in the most recent years but have been around for a while. There are a variety of options on the market if you can live in a smaller space. A great thing about this size of RV is its ability to fit into all sorts of parks and campgrounds.



CLASS C MOTORHOMES

Although they are Class “C,” their size tends to be between Class A and Class B. In recent years, many RV companies have done a great job figuring out ways to fit all sorts of amenities into 19-23’ Class C options. Many have slideouts to accomplish this. Additionally, you can tow a vehicle with the Class C option.



FIFTH-WHEEL TRAILER

Fifth-wheels tend to be large and boxy like Class A's, but pickup trucks tow them like many travel trailers. You can identify fifth-wheels by their larger size and living space extending over the pickup truck bed, usually a "second story" bedroom within the RV.

If you're comfortable with towing big rigs, have a big truck, and want your RV to feel like a residential home, this option might be best for you. This category of RVs provides amenities like multiple full baths, a washing machine, and a fuller, residential-style kitchen with an island. In addition, they often have slideouts to expand their luxurious living spaces. Fifth-wheels are often cottages people park at a specific location for an extended time.



POP-UP TRAILER

The most cost-effective of the bunch, pop-up trailers are expandable rigs with "soft walls" that expand up and out when parked and set up. They are the lightest of RVs, allowing a wide range of vehicles able to tow them. Not quite as "glamorous" as other options, they still provide a great camping experience. Their lightweight nature and smaller size allow them to manage rough terrain and fit into tighter spaces. They are the perfect fit for people looking to use them during the summer or in mild climates.



TRUCK CAMPER

Truck campers snugly fit on top of a pickup truck bed. This style is often chosen by those that like to dry-camp, move around often, and don't mind the tight living quarters. They are less expensive than other options; however, you are not getting the amenities you might enjoy otherwise. They are, however, easy to maneuver, and their lighter weight means fewer trips to the gas pump.



TOY HAULERS

Toy haulers are fifth-wheel trailers or travel trailers with the ability to stow away a "toy," like an ATV, motorcycle, golf cart, scooters, or other types of fun vehicles. This option is great for people who need space to tow adventure gear. To spot a toy hauler, look for hinges on the bumper that allow the back to open up.



Campspot is a free online marketplace for premier RV resorts, family campgrounds, cabins, glamping options, and more. Book over 1,200 campground instantly with their lowest price guarantee.

New Hampshire Campers®

Seacoast Region Page Nos. 14-21

- 1 Country Shore
- 2 Ferndale Acres
- 3 Forest Glen
- 4 Golden Acres
- 5 Great Bay
- 6 Green Gate
- 7 Old Stage
- 8 Pine Acres RV Resort
- 9 Sanborn Shore
- 10 Sea Coast Camping
- 11 Sunset Park
- 12 Tidewater
- 13 Tuxbury Pond
- 14 Wakeda
- 15 Whispering Pines
- 16 Winding River

STATE PARKS

- 17 Hampton Beach

South Central/Merrimack Region Page Nos. 22-29

- 1 Autumn Hills
- 2 Calef Lake
- 3 Cold Springs
- 4 Cozy Pond Camping
- 5 Epsom Valley
- 6 Field & Stream
- 7 Friendly Beaver
- 8 Hidden Valley
- 9 Keyser Pond
- 10 Saddleback
- 11 Sandy Beach
- 12 Spacious Skies French Pond

STATE PARKS

- 13 Bear Brook
- 14 Pawtuckaway

Monadnock Region Page Nos. 30-37

- 1 Ashuelot River
- 2 Forest Lake
- 3 Hinsdale
- 4 Laurel Lake
- 5 MountainSide
- 6 Oxbow
- 7 Rocky Valley
- 8 Shir-Roy
- 9 Spacious Skies Seven Maples
- 10 Swanzey Lake
- 11 Woodmore

STATE PARKS

- 12 Greenfield
- 13 Monadnock

Lakes Region Page Nos. 38-51

- 1 Ames Brook
- 2 Ayers Lake
- 3 Bear's Pine Woods
- 4 Beaver Hollow
- 5 Camp at Newfound Lake
- 6 Chocorua Camping Village KOA
- 7 Danforth Bay
- 8 Foothills Family Campground
- 9 Gunstock Mountain Resort
- 10 Harbor Hill
- 11 Hunter's Run
- 12 Lake Forest Resort
- 13 Lake Ivanhoe
- 14 Long Island Bridge
- 15 Owl's Landing
- 16 Paugus Bay
- 17 Pine Hollow
- 18 Province Lake
- 19 Riverbend
- 20 Riverbrook & Baker River
- 21 Silver Lake Park
- 22 Strafford/Lake Winnepesaukee South KOA
- 23 Tamworth
- 24 Terrace Pines
- 25 Twin Tamarack
- 26 Viewland
- 27 Westward Shores
- 28 Willey Brook
- 29 Wolfeboro
- 30 Woodman Lake

STATE PARKS

- 31 Ellacoya
- 32 White Lake

Dartmouth/ Lake Sunapee Region Page Nos. 74-79

- 1 Crescent Campsites
- 2 Crow's Nest
- 3 Jacob's Brook
- 4 Loon Lake
- 5 Mascoma Lake
- 6 Northstar
- 7 The Pastures
- 8 Storrs Pond Rec Area
- 9 Tippicanoe

STATE PARKS

- 10 Pillsbury
- 11 Sunapee Mountain

White Mountains Region Page Nos. 54-73

- 1 Along the River
- 2 Ammonoosuc
- 3 Beach Camping Area
- 4 Beech Hill
- 5 Branch Brook
- 6 Country Bumpkins
- 7 Crawford Notch
- 8 Crazy Horse
- 9 Eastern Slope
- 10 Fransted
- 11 Huttopia White Mountains
- 12 Israel River
- 13 Jefferson Campground
- 14 Lantern Resort
- 15 Lincoln/Woodstock KOA
- 16 Littleton/Franconia Notch KOA
- 17 Lost River Valley
- 18 Maple Haven
- 19 Moose Hillock
- 20 Mountain Lake
- 21 Pine Haven
- 22 River Meadow
- 23 Riverside Camping
- 24 Saco River
- 25 Scenic View
- 26 Timberland
- 27 Twin Mountain
- 28 Twin Mtn/Mt Washington KOA
- 29 Twin River
- 30 White Birches

STATE PARKS

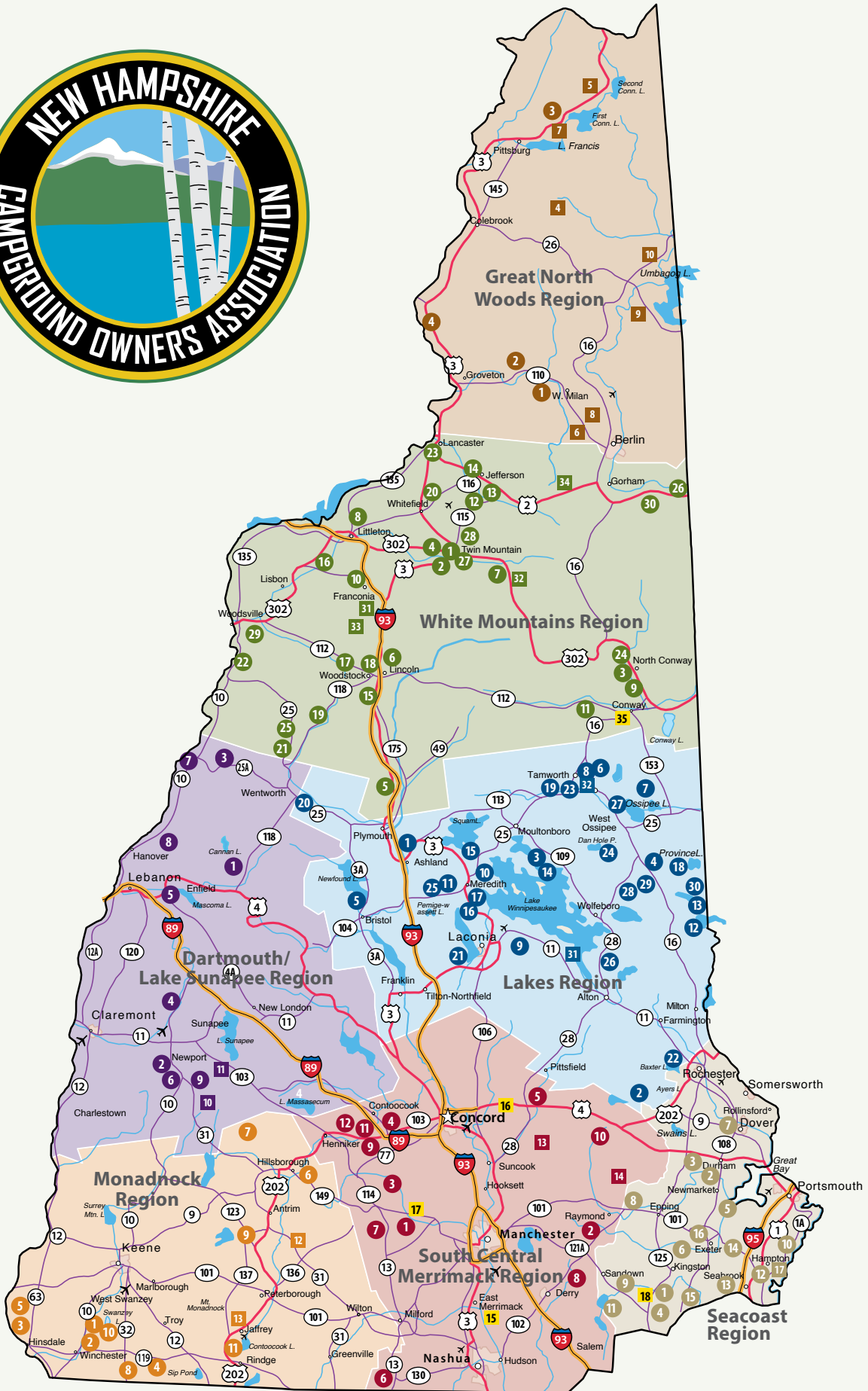
- 31 Cannon Mountain
- 32 Dry River
- 33 Lafayette
- 34 Moose Brook

Great North Woods Region Page Nos. 80-83

- 1 Cedar Pond
- 2 Mountain Valley
- 3 Ramblewood
- 4 Trailside's Big Rock

STATE PARKS

- 4 Coleman
- 5 Deer Mountain
- 6 Jericho Mountain
- 7 Lake Francis
- 8 Milan Hill
- 9 Mollidgewock
- 10 Umbagog



seacoast region



IMAGE COURTESY OF KARLA DEVINCENT

Home to the state's only stretch of coastline, the Seacoast region of New Hampshire is a popular destination for visitors seeking oceanfront splendor as well as discovering the rich history of the state.

Settled in 1623, Dover is the oldest permanent settlement in New Hampshire. Nestled between the mountains and the ocean, Dover is home to a unique downtown area that reflects the city's mill history. Spend a day looking for a one-of-a-kind gift or have a fun filled day exploring the NH Children's Museum. Discover some unique treasures at the Woodman's Museum or climb the Garrison Hill tower to view the seacoast region from high above the city. This small city is overflowing with plenty for visitors to do.

During your visit to the seacoast region, make sure to stop by the surrounding towns of Hampton, Portsmouth, Exeter, and Rye, which all have the same historical charm and beauty as their seacoast neighbor. The towns offer museums, parks, restaurants, and entertainment to discover. Take time in your day to take in the fresh air and visit the Seacoast Science Center in Rye, The Great Bay National Wildlife Refuge in Newington, The Fort Stark State Historic Site in New Castle, and the Bedrock Gardens in Lee. Spend time exploring many of the fun shops in Portsmouth or walk a long the ocean in Hampton where you will find plenty of wide-open sandy beaches to enjoy. With its ocean front beauty and rich history, the seacoast region is sure to be a great place to visit!

Points of Interest:

- Bedrock Gardens (Lee)
- Fort Stark State Historic Site (New Castle)
- Garrison Hill Park and Tower (Dover)
- Great Bay National Wildlife Refuge (Newington)
- Isles of Shoals (Portsmouth)
- Seacoast Science Center (Rye)
- Wentworth-Coolidge Mansion (Portsmouth)
- Woodman Museum (Dover)

*For more info on the **Seacoast***

Exeter Area Chamber of Commerce
603-772-2411 • www.exeterarea.org

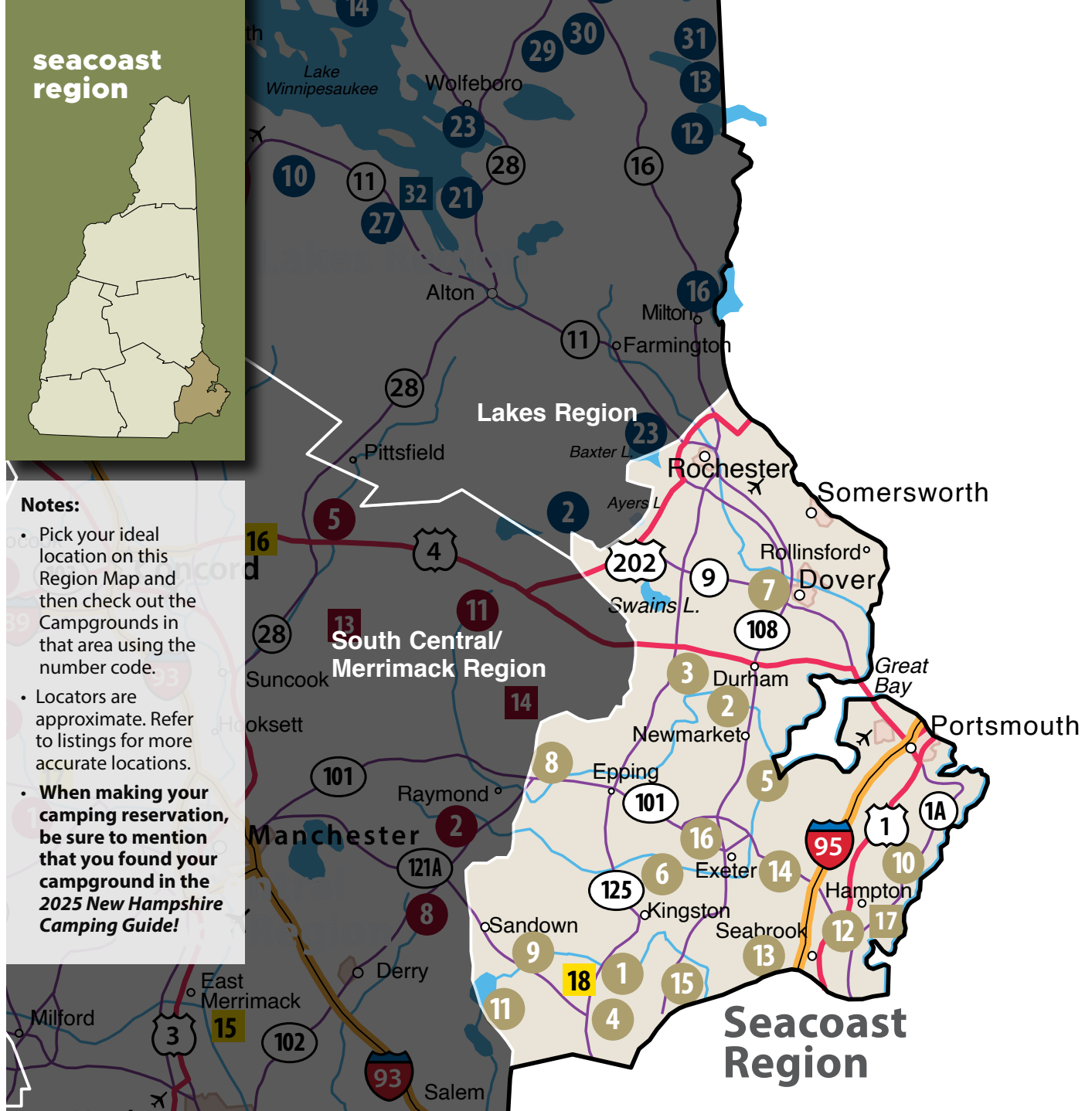
Greater Dover Chamber of Commerce
603-742-2218 • www.dovernh.org

Greater Rochester Chamber of Commerce
603-332-5080 • www.rochesternh.org

Hampton Area Chamber of Commerce
603-926-8718 • www.hamptonchamber.com

The Chamber Collaborative of Greater Portsmouth
603-610-5510 • www.portsmouthchamber.org

The Falls Chamber of Commerce
603-749-7175 • www.thefallschamber.com



seacoast region private & state park campgrounds

- | | |
|----------------------------------|--------------------------------|
| 1 Country Shore Camping Area | 11 Sunset Park Campground |
| 2 Ferndale Acres Campground | 12 Tidewater Campground |
| 3 Forest Glen Campground | 13 Tuxbury Pond RV Resort |
| 4 Golden Acres Family Campground | 14 Wakeda Campground, LLC |
| 5 Great Bay Camping, LLC | 15 Whispering Pines Campground |
| 6 Green Gate Campground, The | 16 Winding River Campground |
| 7 Old Stage Campground | |
| 8 Pine Acres RV Resort | State Parks |
| 9 Sanborn Shore Acres | 17 Hampton Beach |
| (Seasonal only) | |
| 10 Sea Coast Camping & RV Resort | 18 RV Sales and Service |
| | Campers Inn of Kingston |

| seacoast region private & state park campgrounds | | Total No. of Sites | Max RV Length | Hookups W/E/S | Max Amps | Dumping Station | LP Gas / Metered (M) | Seasonal Sites | Tenting | Rental Units | Pets leashed (P) / Dog Park (DP) | WiFi (W) / Cable (C) | Laundry | Store | Group Area | Rec Hall (R) / Pavilion (P) | Playground | Swimming | Boating / Water Sports | Marina / Boat Launch | Fishing | Hiking Trails | Bike Trails | ATV Trails | SEASON DATES |
|--|-------------------|--------------------|---------------|---------------|----------|-----------------|----------------------|----------------|---------|--------------|----------------------------------|----------------------|---------|-------|------------|-----------------------------|------------|----------|------------------------|----------------------|---------|---------------|-------------|------------|--------------|
| 1 | Country Shore | 158 | 40 | • | 50 | | <5 | • | •&H | P | C | • | <5 | | R | • | N | • | • | • | <10 | <10 | <10 | | 5/15-10/1 |
| 2 | Ferndale Acres | 160 | 45 | • | 50 | • | • | •&H | | P | W/C | • | • | • | R | • | P/N | • | • | • | <5 | <5 | | | 5/15-9/15 |
| 3 | Forest Glen | 152 | 45 | • | 50 | • | • | •&H | • | P | W/C | • | • | • | R | • | N | • | • | • | • | • | | | 4/28-10/13 |
| 4 | Golden Acres | 94 | 45 | • | 50 | <10 | • | • | • | P | W | • | • | • | P | • | P | <5 | <5 | • | <5 | <5 | <10 | | 5/15-10/15 |
| 5 | Great Bay Camping | 97 | 45 | • | 50 | | • | • | •&H | P/DP | W | • | • | • | R | • | P | • | • | • | <5 | <5 | <10 | | 5/13-10/13 |
| 6 | Green Gate, The | 109 | 45 | • | 50 | | <5 | • | • | P | W | • | • | • | R | • | P | • | • | • | <5 | <5 | <5 | | 5/1-10/1 |
| 7 | Old Stage | 177 | 40 | • | 50 | • | • | • | •&H | P | W/C | • | • | • | R | • | P | <5 | <10 | • | <5 | <5 | <5 | | 5/9-10/13 |
| 8 | Pine Acres | 405 | 40 | • | 50 | • | <5 | • | • | P/DP | W | • | • | • | R/P | • | N | • | <5 | • | <10 | <5 | <10 | | 5/1-10/31 |
| 9 | Sanborn Shore | 135 | 36 | • | | | • | | • | P | C | • | <10 | | • | • | N | • | • | • | | | | | 4/15-10/15 |
| 10 | Sea Coast Camping | 154 | 68 | • | 50 | <5 | <5 | • | •&H | P | W | • | • | • | R | • | | <5 | <5 | <5 | • | • | <10 | | 5/15-10/15 |
| 11 | Sunset Park | 150 | 36 | • | 30 | • | <5 | • | • | P | W | <10 | <5 | | P | • | N | • | • | • | <5 | <5 | <5 | | 5/23-10/13 |
| 12 | Tidewater | 228 | 50 | • | 50 | <5 | <5 | • | • | | W | <5 | • | | R | • | P | <5 | <5 | <5 | <5 | <5 | <5 | | 5/15-10/15 |
| 13 | Tuxbury Pond | 305 | 40 | • | 50 | | | • | • | P/DP | W | • | • | • | R/P | • | P | • | • | • | <10 | <10 | <10 | | 4/16-10/15 |
| 14 | Wakeda | 397 | 47 | • | 50 | • | <5 | • | • | P/DP | W | • | • | • | R/P | • | | <10 | <10 | <5 | <10 | <10 | | | 5/15-10/1 |
| 15 | Whispering Pines | 87 | | • | 50 | | | • | • | P | W/C | • | • | • | R/P | • | P/N | • | • | • | <5 | <5 | | | 5/1-10/11 |
| 16 | Winding River | 210 | 45 | • | 50 | • | • | • | • | P | W | • | • | • | P | • | P | • | • | • | <5 | <5 | <5 | | 5/1-10/15 |
| STATE PARKS | | | | | | | | | | | | | | | | | | | | | | | | | |
| 17 | Hampton Beach | 78 | 40 | • | 30 | • | <10 | | | | | <10 | • | | P | | N | • | <5 | • | | | | | May-October |

Seasonal rental only

• = Onsite <5 = Located less than 5 miles from campground <10 = Located less than 10 miles from campground

P=Pool, N=Natural, Rental Units (Cabins, Trailer, Yurts, Teepee, etc.), H=Hammock Tenting

1 Country Shore Camping Area

125 State Rte 125, Kingston NH, 03848 • (603) 642-5072
 countryshores@comcast.net • www.countryshorescamping.com
 Country Shores has over 150 wooded sites on a 305-acre lake. If you are looking for a quiet, peaceful camping experience, yet close to many of NH's finest attractions, you will find that at Country Shores.

Directions Exit 51B off 495N 8 miles north on Rte. 125 to Kingston
Amenities W/E/S, cable sites, modern facilities, boating, swimming, playground, ballfield, horseshoes, rec hall, tables, fireplaces, and laundry.
SEE AD ON PAGE 18

2 Ferndale Acres Campground

130 Wednesday Hill Road, Lee, NH 03861 • (603) 659-5082
 ferndaleacres@gmail.com • www.ferndaleacres.com
 Ferndale Acres is your family retreat! Whether sunny or wooded, near the river or the pool, we have a large, clean site waiting for you. All our sites have sewer, water, and electric hook-ups, and our seasonal campers have cable and/or Wi-Fi service available to them. Our facility is conveniently located in the seacoast region with easy access from 101 and 95. We always have exciting activities for the whole family! For more information, visit our website or give us a call.
Directions Rt 155 into the Town center of Lee. Wednesday Hill Road is across from Town Hall.

Amenities 160 spacious sites, 30- and 50-amp service, water/electric/ septic, Wi-Fi hot spot, tables and fireplaces, laundry, camp store, recreation hall, game room, ice, wood, fishing, canoeing/boating (no motors or rentals), swimming (river & pool), cornhole, and many planned activities!

3 Forest Glen Campground

7 Forest Glen Rd, Lee, NH 03861 • (603) 659-3416
 forestglencampground@outlook.com • forestglencampgroundnh.com
Amenities Horseshoes, volleyball, cornhole area, basketball playground, frisbee golf, swimming, fishing, kayak rental, canoe rental and shuffleboard. Also, all the other great things about fires. Weekday and weekend activities. Special themed weekends throughout the season.

NEED A NEW RV ROOF?



We have the solution!

THE ORIGINAL SPRAYED RV ROOF SINCE 2005



The ONLY Sprayed RV Roof



No More Caulking Joints!



Custom Roof Lines



Unmatched Thickness - 187 Mils

**A SPRAYED, SEAMLESS, RV ROOF
 GUARANTEED NOT TO LEAK FOR THE LIFETIME OF THE RV
 RVROOF.COM • 508-316-0728**

LIFETIME NO LEAK GUARANTEE!



10 Miles from the Beach • Family Friendly
Swimming Pool • Fishing on the Bellamy River
Shaded Sites • Pet Friendly • Planned Activities
Teen Recreation Hall • Adult Recreation
Big Rig & Tent Sites • Group Area



46 Old Stage Road, Dover/Madbury, NH 03823 • email: info@oldstagecampground.com
www.oldstagecampground.com • Phone: (603) 742-4050 • Winter Phone: (978) 374-3109

Hosts: The Redfearn Family

4 Golden Acres Family Campground

99 Route 125, Kingston, NH 03848 • (603) 347-7300
info@goldenacresnh.com • www.goldenacresnh.com

We are predominantly an adult RV park, quiet and relaxing. We are located approximately 16 miles from the Seacoast, 11 miles to Canobie Lake Amusement Park, 12 miles to the New England Dragway, and 13 miles to Star Speedway. Multiple golf courses, restaurants, and shopping within 10 miles. Boston, MA is 41 miles south and Kittery, ME is 29 miles north.

Directions North Bound: I-495 exit 109B, 7 miles north on Route 125. Entrance is on the right immediately after the Golden Acres sign. South Bound: Route 101 Exit 7 to Route 125 south approximately 11 miles. Entrance is on the left just before the Golden Acres sign.

Amenities All sites have W/S/E, 20/30/50 amp, fire rings, picnic tables, wi-fi throughout the camp, up to 45-foot pull thru sites, brookside sites, 20x40 pool, in season fishing (license required), camp store, basketball, playground, gaga ball, berg bike rentals, laundry, pavilion, potlucks and gatherings, 4th of July fireworks and Christmas in July. Up to 2 dogs per site, always leashed. Future dog park.

5 Great Bay Camping LLC

60 NH Rte 108, Newfields, NH 03856 • (603) 778-0226
info@greatbaycamping.com • www.greatbaycamping.com

Great Bay Camping is a "family run" campground located on the tidal Squamscott River in the quaint country town of Newfields, NH.

Directions From Portsmouth take I-95 South to Route 33W to Route 108N, go 1.8 miles. From I-95 North take exit 2, Route 101W to 108N, go 4 miles then turn into the Shell Gas Station. Our driveway is in their parking lot on the right side. Proceed down the hill between the pine trees and two yellow posts to gravel road and follow signs to the office.

Amenities 95 sites on the Squamscott River with boat launch, modern facilities with free hot showers, laundry, LP gas, store, 2 and 3-way hookups, free Wi-Fi, canoe/kayak rentals, saltwater fishing, playground, pool pavilion, and weekend activities.



Photo courtesy of David Edgerly

6 Green Gate Campground

185 Court Street, Exeter, NH 03833 • (603) 772-2100
info@thegreengatecampground.com • www.thegreengatecampground.com

Directions 15 minutes off I-95 Exit 1, Rte 107W to Rte 150N to Rte 108N

Amenities Operating 48 years, 109 shaded sites, modern facilities, laundry, playground, camp store, pool, horseshoes, bingo room, kids' pinewood derby car races, shuffleboard, tables and fireplaces, electric/water/sewer hookups, 50/30/20-amp service, free Wi-Fi available, and PETS ON LEASH.

SEE AD ON PAGE 19

7 Old Stage Campground



Enjoy one of our water view sites!

46 Old Stage Road, Madbury, NH 03823 • (603) 742-4050
info@oldstagecampground.com • www.oldstagecampground.com

Located on the Bellamy River.

Directions Exit 8W off Spaulding Turnpike/Route 16. Take right at lights onto Route 9W. Go 1. miles to Old Stage Road then turn left, entrance is a mile on left. From Route 125, take Route 9E and look for the sign at Old Stage Road. Exit 5 off Hwy 101.

Amenities Enjoy our many amenities: cornhole, horseshoes, bocci, volleyball, pool, playground, arcade, Wi-Fi, etc., or join us for planned events. Site amenities: water, 30/50-amp, sewer, cable, pull through, picnic tables, fire rings, and charcoal grills. Pool, shuffleboard, adult recreation building, and teen game room. Firewood, propane, grocery, and RV camp supplies in our store. 63rd year.

SEE AD ON PAGE 17

10 Sea Coast Camping & RV Resort

115 Lafayette Road, Route 1, North Hampton, NH 03862 • (603) 964-5730
resv@seacoastcamping.com • www.seacoastcamping.com

Greetings from Sea Coast Camping and RV Resort! We are dedicated to making your visit to the Seacoast area of New Hampshire a most comfortable, convenient, and carefree stay. We offer a clean and friendly "home away from home" after a day at the beach, shopping at nearby outlet malls, visiting the historic seaport towns of Portsmouth and Newburyport, or simply relaxing on our grounds. Looking forward to your visit.

Directions I-95 N take Exit 1, Route 107E to Rte. 1N, entrance on right. I-95 S take exit 5, at the rotary; Rte. 1S signs, entrance on left

Amenities 154 sites offer a mix of full hookups, water, and electric sites, separate tent area, modern facilities, camp store, wood, ice, picnic tables and firepits, playground, game room, shuffleboard, horseshoes, and basketball. A well-behaved dog is always welcomed but must be leashed at all times.



8 Pine Acres RV Resort

74 Freetown Road, Raymond, NH 03077 • (603) 895-2519

<https://thousandtrails.com/new-hampshire/pine-acres-resort>

Pine Acres RV Resort is nestled in the heart of the Seacoast Region of New Hampshire, close to Portsmouth Boston, Hampton Beach, and the Kittery Outlets. Pine Acres is a Woodall's 5E rated destination, making it one of the premier wilderness playgrounds in all of New England. This New Hampshire RV camping resort offers countless amenities in a location that is second to none.

Directions Exit 5 off Route 101, left onto Route 107, entrance on left, Jct. Route 102 & 107

Amenities 405 sites with cabin rentals (No Linens), 1 swimming area, fishing, camp store, volleyball, full-size basketball court, horseshoe pit, bingo, and a laundromat on site.

9 Sanborn Shore Acres

57 Sanborn Shores Road, Hampstead, NH 03841 • (603) 329-5247

info@sanbornshoreacres.com • www.sanbornshoreacres.com

Welcome to Sanborn Shore Acres, a family owned campground providing a quality camping experience to families just like yours. Located on Big Island Pond in Southern New Hampshire, Sanborn Shore Acres is an all-seasonal campground, catering to the interests of outdoor enthusiasts who enjoy swimming, fishing and boating. Don't let the name deceive you: Big Island Pond is a large lake by any definition, with 500 acres, 15 miles of shoreline, and crystal-clear waters reaching depths of approximately 75 feet. With a large private beach and docks for the exclusive use of our campers, Sanborn Shore Acres offers the type of quality camping experience that you would not expect to find this close to home.

Directions I-93 to Exit 3, 8 mi East on Rte. 111 then 2 mi north on Rte. 121

Amenities 135 water/electric/septic/cable sites, swimming, boating, fishing, basketball, horseshoes, snack bar, recreation tent, game room SEASONAL ONLY, NO OFF-ROAD CAMPING.

SEE LISTING ON PAGE 16



Country Shore

Sandy Beach On 305 Acre Lake





- Boating
- Fishing
- Playground
- Ballfield
- Wooded Sites
- 4-Way Hookup
- Rec. Hall
- Laundry

For Information Call: 1-603-642-5072

Location: 125 State Rte. 125 Kingston, NH
Mailing: P.O. Box 559, Plaistow, NH 03865

www.countryshorescamping.com



the Green Gate CAMPGROUND

- Family Camping
- Swimming Pool
- 85 Full Hook-ups
- Free Wi-Fi Avail.
- Recreation Hall
- Modern Facilities
- Playing Field
- ... Sorry, No Dump Station

Minutes from
Hampton Beach and Other Seacoast Attractions!

THE GREEN GATE, INC.
Rt. 108, PO Box 185A, Exeter, NH 03833
www.thegreengatecampground.com
603-772-2100

11 Sunset Park Campground

104 Emerson Avenue, Hampstead, NH 03841 • (603) 329-6941
kendra@sunsetparknh.com • www.sunsetparknh.com

Directions I-93 to Exit 3, 8 miles east on Route 111, then 1 mile north on Route 121, then 1/2 mile east on Emerson Ave

Amenities Seasonal sites W/E/S on 72 acres at Sunset Lake (Wash Pond), 400' beach, swimming, playground, basketball, softball, horseshoes, cornhole, fishing, kayak, canoe, and rowboat rentals, firewood, and ice. Wi-Fi available at the pavilion. Yurt available for rent. Pets with pre-approval and rabies vaccination certificate. 9 miles to Canobie Lake Park.

12 Tidewater Campground

160 Lafayette Road, Hampton, NH 03842 • (603) 926-5474
camp@tidewatercampgroundnh.com • www.tidewatercampgroundnh.com

Directions Northbound Route 1 take 2nd left under the overpass, follow signs for Hampton Falls, go approximately 150 yards. South on Route 1, entrance on right, access only from Route 15

Amenities 228 RV and tent sites, modern facilities, free Wi-Fi, tables and fireplaces, store (limited), pool, game room, basketball, and playground. Sorry NO dogs.

SEE AD ON PAGE 20

13 Tuxbury Pond RV Resort

88 Whitehall Road, South Hampton, NH 03827 • (603) 394-7660

<https://thousandtrails.com/new-hampshire/tuxbury-pond-rv-resort>

Relax along the peaceful shores of Tuxbury Pond, lounge by one of our swimming pools, or take advantage of the many activities and events arranged for our guests to enjoy throughout the season. Located in South Hampton, Tuxbury Pond RV Resort puts guests within reach of popular tourist attractions including apple orchards, farms, and one-of-a-kind restaurants.

Directions -495 Exit 54, take Route 150N, thru traffic lights 1/2 mile, left on Highland Street, left on Lions Mouth Road, right on Newton Road, stay straight onto Whitehall Road, campground on left

Amenities Tables/fireplaces all sites, camp store, two pools, boating and fishing, ice, wood, laundry, and modern facilities (handicap restroom).

Photo courtesy of Kendra Neville



SEE LISTING ON PAGE 20



8 miles to Hampton Beach, close to Water Country, race tracks, Kittery Outlets and Historic Portsmouth, NH and Newburyport, MA.

Visit Our Web Site: www.wakedacampground.com



- Rustic Camping Cabins • Tent Sites • 30/50 amp Electric, Water & Sewer Hookups
- Pull Thrus • Pets Welcome • Laundromat • Hot Showers • Flush Toilets
- Fireplaces & Picnic Tables on All Sites • Pavilion • Playground
- Dog Park • Game Room, Mini-Golf & Trading Post (July & August)
- Ice Cream Socials (July & August) • Free WiFi Hot Spot • Pickleball Court



(603) 772-5274

294 Exeter Road (Rte. 88) Hampton Falls, NH 03844

TIDEWATER CAMPGROUND

2 1/2 Miles to HAMPTON BEACH • Family Camping in a Beautiful Wooded Area



- Swimming Pool • Clean & Convenient Camping
 - Shopping Centers, Golf and Deep Sea Fishing nearby
 - 20/30/50 Amp, 3 Way Hookups, Tent Sites
 - Playground, Horseshoes, Free Wi-Fi
- SORRY... NO DOGS.**



Located 3/4 mile South of Town, US Hwy. 1 at Jct. of Rte. 101 & Rte. 1
Northbound Rte. 1, Take 2nd Left After Underpass, Go South 200 Yds.

603-926-5474 • camp@tidewatercampgroundnh.com

www.tidewatercampgroundnh.com

Route 1, 160 Lafayette Road, Hampton, NH 03842

14 Wakeda Campground LLC

294 Exeter Road (Rt. 88), Hampton Falls, NH 03844 • (603) 772-5274
info@wakedacampground.com • www.wakedacampground.com

Owned and operated by the same family for six decades, Wakeda is a friendly, exceptionally well-maintained, family campground nestled in the pines. We are just 8 miles from Hampton Beach and close to the historic towns of Exeter, Newburyport, and Portsmouth, which offer endless opportunities for dining, shopping, and sight seeing. Our location is an hour north of Boston and an hour south of NH's Lakes Region, also making us a great base for day trips. We offer beautiful, wooded sites for everything from tents to large RVs, as well as rustic camping cabins. Our family looks forward to welcoming yours!

Directions From the South: Route 95 N take Exit 1 (Kingston-Seabrook). Bear right off the exit ramp, turn left at the traffic light (Rte. 1). Drive 1.5 miles and take a left on Rte. 88. Entrance is 4 miles on the left. From the North: Route 95S to exit 2 onto Route 101 headed west toward Manchester-Hampton. Take exit 12 on to Route 111 then take a left at the bottom of the exit ramp. Turn right onto Hampton Road. Turn left onto Route 88, entrance is 2.5 miles on the right.

Amenities 397 sites; 287 full hook-ups, some pull thru (30 and 50 amp), 51 W/E, 39 tent, and 20 camping cabins. Clean facilities, laundry, playground, dog park, pickleball court, mini golf, game room, trading post/camp store with ice cream stand, Saturday night make-your-own ice cream sundaes (July and August), pavilion, 1/2 court basketball, horseshoes, corn hole, dump station, wood, and ice. Fireplaces and picnic tables on all sites.

SEE AD ON PAGE 19

15 Whispering Pines Campground

8 Wenmarks Road, Newton, NH 03858 • 603-382-6406
www.whisperingpinescamp.com • whisperingpinesnewton@gmail.com
Escape this summer to beautiful, quiet Southern NH. Camp with us at Whispering Pines, where you'll be a happy camper! We have large, quiet, wooded, clean sites on a 306-acre lake and a heated swimming pool. We are located close to the seacoast and a short trip to the mountains. Enjoy swimming, boating, fishing, water skiing, or just relaxation on our beaches, pool side, or at your own site. Also enjoy horseshoe pits and bocce ball courts. For more info visit our website or call.

Directions Take exit 52 off route 495, go South onto route 110 toward Haverhill, Massachusetts, then go right onto route 108 through Plaistow, N.H. into Newton, N.H., then go left onto Heath Road. Follow Heath Road to the end, go left for 400 feet and go right on to Wenmark Road. The camp will be on your left.

Amenities We have a recreational hall, heated swimming pool, laundry room, and clean, modern bathrooms & showers. We are on a 306-acre lake, and most of all, our campsites are large with a fireplace and a picnic table on each site. All sites feature sewer, water, and electric hook-ups, and our seasonal campers have cable hook-up. Enjoy outside social gathering with your family and friends.

New Hampshire *Loves* Campers®

16 Winding River Campground

190 Court Street, Exeter, NH 03833

(603) 778-7631 • info@windingrivernh.com

www.modernamericacampgrounds.com/new-hampshire

Nestled right along the Exeter River, Winding River Campground is NH's favorite family campground on the seacoast! Bring your home on wheels with you in a RV or Pop-up, enjoy a relaxing stay in one of our cozy cabins, or embrace all the beauty of the great outdoors with our traditional tent sites.

Amenities We have endless fun for the whole family with lots of amenities such as a pool with grotto water slide, hot tub, bounce pillow, gem mining sluice, 2 playgrounds, rentable canoes, kayaks, and berg bikes, coupled with daily camp activities, the good times just keep rolling! There is so much to do around Exeter! Take your family on a day trip to the beach, nearby water parks and local farms, deep sea fishing, cozy coastal towns, and delicious restaurants. Everything is just a short drive away! Look for our friendly miner and mascot Hickory Hank throughout the campground.

STATE PARK

17 Hampton Beach Hampton, NH

See pages 88 and 89 for more information.

RV SALES AND SERVICE

18 Campers Inn RV of Kingston

Rt. 125, Kingston • (603) 642-5555

Sales and service of 16 different types of Travel Trailers, Motor Homes & Tent Trailers. For brand names see our ad. Used unit sales and service. Hitches and awnings sold and installed.

SEE AD ON PAGE 91

Colored Flames

WWW.COLOREDFLAMES.NET

207-457-5560

FIREPIT
FIREPLACE
WOOD-STOVE
CAMPFIRE
BONFIRE



CHANGES THE
FIRE TO; RED,
PURPLE, BLUE,
GREEN, WHITE,
BURGUNDY,
AND MORE!!



YOUR NEXT ADVENTURE AWAITS

Explore our beautifully wooded RV campgrounds in New Hampshire for the perfect trip!

With a multitude of outdoor activities and within close proximity to popular tourist attractions, there is something for everyone to enjoy.

**CALL (877) 570-2267
OR VISIT:**



ThousandTrails.com

SANDY BEACH CAMPGROUND



PINE ACRES RV CAMPGROUND



TUXBURY POND RV CAMPGROUND



Ask how you can camp all year long with our Thousand Trails Camping Pass!

Our Thousand Trails Camping Pass is offered by MHC Thousand Trails Limited Partnership, Two North Riverside Plaza, Suite 800, Chicago, IL 60606. This advertising is being used for the purpose of soliciting sales of resort campground memberships. This document has been filed with the Department of Licensing, State of Washington as required by Washington Law. Value, quality or conditions stated and performance on promises are the responsibility of the operator, not the Department. The

filing does not mean the Department has approved the merits or qualifications of any registration, advertising, or any gift or item of value as part of any promotional plan.

Subject to availability. Reservations required. Rates do not include taxes and fees. Electric not included for stays of 30 days or longer. Amenities vary by resort. Please contact the property manager for details.

south central/merrimack region



IMAGE COURTESY OF NEW ENGLAND LENSAPES LLC.

Steeped in rich history, the South Central/Merrimack Valley region is home to New Hampshire's largest cities; Manchester, Nashua, and Concord.

The region is overflowing with museums and historical sites that boast the rich history of the area. Spend a day or more exploring the many scenic byways and picturesque small towns, grab a bite to eat at your choice of an abundance of culinary finds, or catch a live performance at one of its many beautiful theaters. No matter what you chose to do you will not be disappointed visiting the South Central/Merrimack Valley region.

Manchester, the largest city in NH, was once an old mill town positioned on the Merrimack River. One of New Hampshire's hidden gems, Manchester boasts a ton of historical charm, rich culture, arts, museums, and entertainment. Visit the Currier Museum of Art, see a show at the Palace Theatre or learn about the history of the city at the Millyard Museum. Only an hour from Boston, a trip to Manchester will not disappoint.

Many of the other cities in the South Central/Merrimack region are overflowing with museums, entertainment, farms, and amusements that are sure to keep families occupied during their stay. Places include the McAuliffe-Shepard Discovery Center in Concord, Canobie Lake Park in Salem, the Robert Frost Farm in Derry, or spend the afternoon at the Shaker Village in Canterbury where you can take a step back in time and learn about the 200-year-old legacy of the Canterbury Shakers. No matter where you travel in the region you are sure to find plenty to do!

Points of Interest:

- Bear Brook State Park (Allentown)
- Canobie Lake Park (Salem)
- Canterbury Shaker Village (Canterbury)
- Currier Museum of Art (Manchester)
- McAuliffe-Shepard Discovery Center (Concord)
- Millyard Museum (Manchester)
- The Palace Theatre (Manchester)
- The Robert Frost Farm Historic Site (Derry)

For more info on South Central/Merrimack

Contoocook Chamber of Commerce

www.contoocookchamber.com

Greater Concord Chamber of Commerce

603-224-2508 • www.concordnhchamber.com

Greater Derry Londonderry Chamber of Commerce

603-432-8205 • www.gdlchamber.org

Greater Hudson Chamber of Commerce

603-889-4731 • www.hudsonchamber.com

Greater Manchester Chamber of Commerce

603-792-4100 • www.manchester-chamber.org

Greater Nashua Chamber of Commerce

603-881-8333 • www.nashuachamber.com

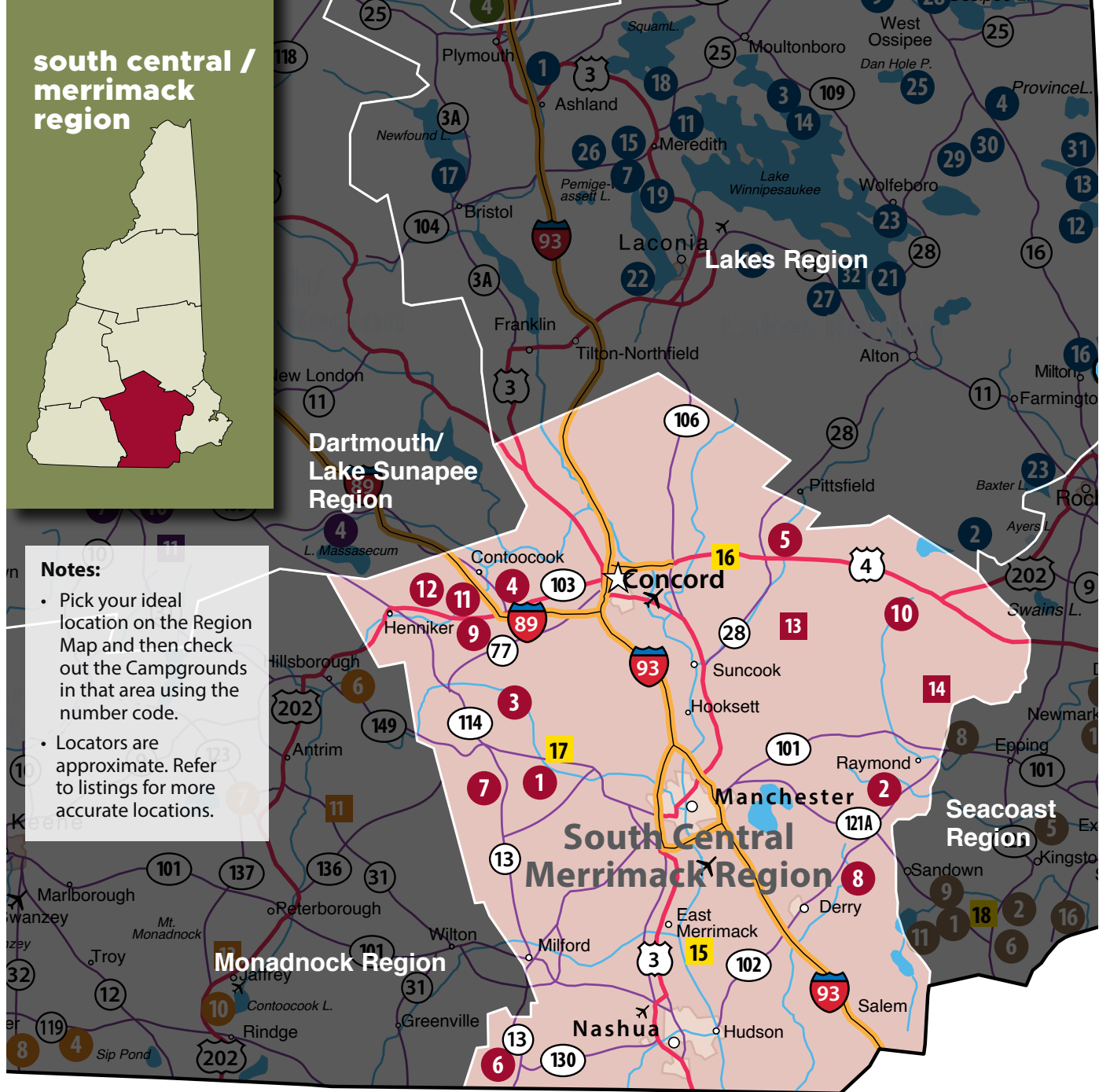
Greater Salem Chamber of Commerce

603-893-3177 • www.gsachamber.com

Henniker Chamber of Commerce

603-428-3238 • www.hennikerchamber.org

south central / merrimack region



south central/merrimack region private & state park campgrounds

- 1 Autumn Hills Campground
- 2 Calef Lake Campground
- 3 Cold Springs Camp Resort
- 4 Cozy Pond Camping Resort
- 5 Epsom Valley Campground
- 6 Field & Stream RV Park
- 7 Friendly Beaver Campground
- 8 Hidden Valley RV & Golf Park
- 9 Keyser Pond Campground
- 10 Saddleback Campground
- 11 Sandy Beach RV Resort
- 12 Spacious Skies French Pond

State Parks

- 13 Bear Brook
- 14 Pawtuckaway

RV Sales and Service

- 15 Campers Inn of Merrimack
- 16 Camping World
- 17 Cold Springs RV

Note: When making your camping reservation, be sure to mention that you found your campground in the 2025 New Hampshire Camping Guide!

For Rates & Reservations, please call the campground or visit the campground's website.

| south central / merrimack region private & state park campgrounds | | SEASON DATES | | | | | | | | | | | | | | | | | | | | | | | |
|---|----------------------------|--|---------------|---------------|----------|-----------------|----------------------|----------------|---------|--------------|------------------------------------|----------------------|---------|-------|------------|-----------------------------|------------|----------|-----------------------|---------------------|---------|---------------|-------------|------------|-------------|
| | | Total No. of Sites | Max RV Length | Hookups W/E/S | Max Amps | Dumping Station | LP Gas / Metered (M) | Seasonal Sites | Tenting | Rental Units | Pets (leashed) (P) / Dog Park (DP) | WiFi (W) / Cable (C) | Laundry | Store | Group Area | Rec Hall (R) / Pavilion (P) | Playground | Swimming | Boating /Water Sports | Marina /Boat Launch | Fishing | Hiking Trails | Bike Trails | ATV Trails | |
| 1 | Autumn Hills | 135 | 45 | • | 50 | • | • | •&H | • | P/DP | W | • | • | • | R/P | • | P/N | • | • | • | <5 | • | <5 | | 5/1-10/18 |
| 2 | Calef Lake | 150 | 45 | • | 50 | • | • | •&H | • | P/DP | W | • | • | • | P | • | N | • | • | • | <5 | <5 | <5 | | 5/3-10/14 |
| 3 | Cold Springs | 400 | 45 | • | 50 | • | <5 | • | • | P/DP | W/C | • | • | • | R/P | • | P/N | <5 | <10 | • | <5 | <5 | <5 | | 5/1-10/13 |
| 4 | Cozy Pond Camping | 184 | 45 | • | 50 | • | • | •&H | | P | W/C | • | • | • | P | • | P/N | • | <5 | • | <5 | <5 | <10 | | 5/12-10/9 |
| 5 | Epsom Valley | 90 | 39 | • | 30 | • | <5 | •&H | | P | W | • | <5 | • | P | • | N | <10 | | • | <10 | | | | 5/11-10/13 |
| 6 | Field & Stream | 54 | 70 | • | 50 | | • | | | P/DP | W | • | | • | P | • | | • | <5 | <5 | <5 | <5 | | | Year Round |
| 7 | Friendly Beaver | 278 | 45 | • | 50 | • | | •&H | • | P | W | • | • | | R/P | • | P | | | | • | • | | | Year Round |
| 8 | Hidden Valley | 280 | 45 | • | 50 | • | • | •&H | • | P | W/C | • | • | • | R | • | P/N | | | • | <5 | <5 | <5 | | 5/9-10/10 |
| 9 | Keyser Pond | 117 | 45 | • | 50 | • | • | •&H | • | P | W | • | • | • | R | • | N | • | | • | <10 | <10 | <10 | | 5/1-10/31 |
| 10 | Saddleback | 26 | 45 | • | 50 | • | <10 | | • | P | W | • | • | • | | • | N | <10 | | • | | | | | 5/1-10/31 |
| 11 | Sandy Beach | 182 | 40 | • | 50 | | <5 | • | • | P/DP | W/C | • | • | | R | • | N | <10 | | • | <5 | <10 | <10 | | 4/29-10/9 |
| 11 | Spacious Skies French Pond | 138 | 44 | • | 50 | • | • | • | • | P | W | • | • | • | R/P | • | P/N | • | <5 | • | • | • | <5 | | 1/1-12/17 |
| | STATE PARKS | | | | | | | | | | | | | | | | | | | | | | | | |
| 13 | Bear Brook | 108 | 35 | | | • | | • | • | P | | • | • | • | P | • | N | • | | • | • | • | | | May-October |
| 14 | Pawtuckaway | 189 | 35 | | | | <10 | • | • | | | <10 | • | • | P | • | N | • | | • | • | • | | | May-October |
| Seasonal rental only | | • = Onsite <5 = Located less than 5 miles from campground <10 = Located less than 10 miles from campground | | | | | | | | | | | | | | | | | | | | | | | |
| P=Pool, N=Natural, Rental Units (Cabins, Trailer, Yurts, Teepee, etc.), H=Hammock Tenting | | | | | | | | | | | | | | | | | | | | | | | | | |

1 Autumn Hills Campground



285 South Stark Highway, Weare, NH 03281 • (603) 529-2425
autumnhillscampground@gmail.com • www.autumnhillscampground.com
Autumn Hills Campground is located in rural Weare, between Manchester and Concord. Autumn Hills is known for its friendly atmosphere with many activities for families and campers of all ages. Planned activities and themed weekends are available on the "CampersApp". Large, shady sites tiered on a wooded hillside. Themed weekends and activities such as LIVE entertainment, karaoke, dj dances, barrel train rides, hypnotist, comedy nights, cribbage, poker nights, cornhole, crafts, bingo, pig roast, music bingo/trivia, and much more! Check out our Gas Saver specials and activities app on our website and CampersApp.

Directions Located on Route 114, 4 miles north of Goffstown between Manchester and Concord. Take I-93 N to Rt. 101 W in Bedford, Follow Rt. 101 W and NH-114 N to Autumn Hills Drive in Weare.

Amenities 135 sites with 97 water, electric, and sewer for RVs, popups and tents, 2 rental campers (fully equipped), picnic tables and firepits included on every site. Our facilities include Wi-Fi system parkwide!
NEW Pickleball Court, basketball court, volleyball court, Sports field, pavilion for activities and private events, horseshoes, playground with swings, pool, fishing, golf cart rentals, boat rentals, dog park, camp store, ice, wood, beer and wine, propane fill station, & laundry facility. Main attractions close to Autumn Hills! Restaurants, golfing, bike & hiking trails, sports fields and Horace Lake (water sports & public beach). Mall of NH, outlets (tax free), SNHU Arena, NH Motor Speedway, Hampton Beach (restaurants & boardwalks) and Canobie Lake Amusement Park. Attractions about an hour away...Weirs Beach (Laconia Bike Week & Mt. Washington Cruise Ship), White Mountains, Flume Gorge, Castle in the Clouds, Boston (TD Garden, Fenway Park, Museum of Science, Museum of Fine Arts, New England Aquarium & Faneuil Hall Market Place).

SEE AD ON PAGE 28

2 Calef Lake Campground

593 Chester Road, Auburn, NH 03032 • (603) 483-8282
contact@caleflakecampground.com • www.caleflakecampground.com
Calef Lake Camping Area is a family owned and operated campground located in scenic Southern New Hampshire. Our south-central location is close to a variety of destinations in NH, Southern Maine, and Massachusetts. Destinations include Hampton Beach, amusement and water parks, premium outlets, NHRA and NASCAR race tracks, The White Mountains, and Lakes Region. Come visit us and enjoy what New Hampshire has to offer. Campground offers weekly activities for kids and adults!

Directions 7 miles southeast of Manchester on Route 121. I-93 to Route 101E, take Exit 2, drive south on Route 121 5 miles, entrance on left

Amenities Over 150 wooded sites including premium full hook-ups WSE, standard full hook-ups WSE, and rural tent sites. We offer rental units: lake house that sleeps 7+, luxury glamping tents that sleeps 4-6, and cabins that sleep 4-6. Rental units include a gas grill, fireplace, and are fully furnished. The campground also offers laundry, store, ice, wood, large beach, great fishing, volleyball and basketball courts, two playgrounds, and canoe, boat, paddle boards and paddle boats rentals.

Photo courtesy of Jennifer Hollows



③ Cold Springs Camp Resort



62 Barnard Hill Rd, Weare, NH 03281 • (603) 529-2528
info@coldspringscampresort.com • www.coldspringscampresort.com
We are a destination family camp resort located in South Central New Hampshire situated on 108 acres and have 400 large RV sites including 12 cabin rentals. Our resort is big rig friendly with most sites having 5-way hookups. Throughout the entire park you will find free WiFi, modern restrooms, paved roads, and beautiful landscaping. Cold Springs Camp Resort is known for its large pool complex that includes an adult pool, sports pool, enormous pool for ages 5 & up, family pool, kiddie pool, kids' hot tub and an adult hot tub. Our main building includes; Camp Store, Campfire Cafe, arcade, movie room, rec hall for ages 13 & up, and a laundromat. Cold Springs Camp Resort offers activities for all ages including; themed weekends, live entertainment, crafts, hayrides, fire engine rides, bingo, oversized chess board, cornhole, shuffleboard, horseshoes, darts, and cribbage. Our facilities include; sports field, basketball court, volleyball court, bocce court, horseshoe courts, shuffleboard court, dart boards, playground, outdoor fitness stations and a dog park. We look forward to your stay with us! Reservations are recommended.

Some of our favorite attractions!

10-20 minutes away: great restaurants, golfing, bike & hiking trails, sports fields and Horace Lake (water sports & public beach).

30-60 minutes away: Mall of NH, outlets (tax free), SNHU Arena, NH Motor Speedway, Hampton Beach (restaurants & boardwalks) and Canobie Lake Amusement Park.

60-90 minutes away: Weirs Beach (Laconia Bike Week & Mt. Washington Cruise Ship), White Mountains, Flume Gorge, Castle in the Clouds, Boston (TD Garden, Fenway Park, Museum of Science, Museum of Fine Arts, New England Aquarium & Faneuil Hall MarketPlace).

SEE AD ON PAGE 3

④ Cozy Pond Camping Resort

541 Battle Street, Webster, NH 03303 • (603) 428-7701
info@cozypond.com • www.cozypond.com

Cozy Pond Camping Resort is located in the small New England town of Webster, NH, which makes it an ideal location for someone looking to get away. We have large, beautifully wooded, and open sites. At Cozy Pond you can reconnect with the important things in life: relaxing with your family and friends and eating all the s'mores you want. Forget your marshmallows? There is a well-stocked camp store with everything you might need, from ice and firewood, to beer and fresh butchered grilling meats, and everything in between. Whether you're looking for a weekend trip or a summer getaway, Cozy Pond Camping Resort is the place for you.

Directions 5 minutes off I-89, Exit 7, east on Route 103 0.8 mile, then north on Route 127 3.2 miles, campground is on the left.

Amenities 184 sites most with water/electric/septic, fire ring, and picnic table. Free Wi-Fi and cable, laundry, dump station, well stocked store, LP gas refill station, free showers and restrooms, large pavilion for activities and crafts, basketball, volleyball, bocce, horseshoes, shuffleboard, mini golf, Frisbee golf, pool and large pond for swimming, canoeing, kayaking, and fishing. Nearby hiking trails and rivers for canoeing and kayaking. Pets and big rigs are welcome.

SEE AD ON PAGE 26



50th Annual New Hampshire Camping & Recreational Vehicle Show

Friday, March 14: 1pm - 7pm

Saturday, March 15: 10am - 8pm

Sunday, March 16: 10am - 4pm

Location: The Hampshire Dome in Milford, NH

FREE Parking onsite if available or at designated locations with FREE shuttle

Come visit with campground and RV dealers from around New England. Find the destination that will meet the needs of your family or tour a variety of RVs in different styles and sizes.

WILDLY RESPONSIBLE

NEW HAMPSHIRE

Let's do our part to stay safe, have fun,
and protect the New Hampshire
outdoors for generations to come.

Expect the unexpected. Visit WildlyResponsible.com



SEE LISTING ON PAGE 25



COZY POND CAMPING RESORT

3 Acre Recreational Pond
Pet-Friendly
Camp Store
Game Room
Wooded and Open Sites

Big Rigs Welcomed
Free Cable and Wi-Fi
Large Pavillion
Play Ground and so Much more

541 Battle Street
Webster,
New Hampshire
03303
(603)428-7701
info@cozypond.com
www.cozypond.com

5 Epsom Valley Campground

990 Suncook Valley Highway, Epsom, NH 03234 • (603) 736-9758
epsomvalley@gmail.com • www.epsomvalleycampground.com

Epsom Valley Campground is a family owned and operated campground located in the heart of beautiful New Hampshire. Only 20 minutes east of Concord, and 90 minutes north of Boston, we offer the quiet, relaxing atmosphere New Hampshire is famous for. A variety of attractions are available nearby. Come and enjoy our shady or sunny sites. We offer rustic campsites as well as camping sites with 3-way hookups, a large group camping area, take a book/leave a book free library, laundry facilities, and large pavilion.

Directions From Interstate 93: Take Exit 15E in Concord, NH and proceed east on routes 393 to 4 & 202. At Epsom Traffic Circle, go north on Route 28. Our campground is located 1,500 feet north of the Epsom traffic circle on the right.

Amenities 90 spacious tent and trailer sites in tall pines and open grassed areas, modern facilities, laundry, swimming, fishing, canoe and kayak rentals, canoeing, mini golf, badminton, volleyball, ice, wood, free Wi-Fi, and group area.

6 Field & Stream RV Park

7 Dupaw Gould Road, Brookline, NH 03033 • (603) 673-4677
info@fsrvp.com • www.fsrvp.com

Catering to the Mature RVer. Located just 3 miles north of Massachusetts and ten miles west of Nashua. Free Wi-Fi and cable TV, paved sites.

Directions From Mass line take Rt. 13N to 2nd yellow blinking light, turn L onto Mason Rd. From Nashua take Exit 6 off Everett Tpk, Rt. 130 W to Rt. 13S, turn L, go 1 mi to yellow blinking light, turn R onto Mason Rd.

Amenities Sites 20/30/50 amp, all with W/E/S, cable TV, wireless internet, modern facilities, laundry, tables, LP, private pond, fishing, PETS ON LEASH. Open year round (limited winter by appointment only).

7 Friendly Beaver Campground



Super playground and four awesome pools!



88 Cochran Hill Road, New Boston, NH 03070 • (603) 487-5570
reservations@friendlybeaver.com • www.friendlybeaver.com
OPEN YEAR ROUND

Directions Take I-93N to I-293, then take Route 114 until you come to the junction of Route 13, take a left onto Route 13 bringing you into New Boston. Take a left at the second stop sign then your next right onto Old Coach Road, entrance in about 2 miles. If using a GPS, please enter the address 298 Old Coach Road, New Boston, NH 03070.

Amenities Wooded and open sites, table and fireplaces, water, electric, sewer/ dump station/on-site, pump-outs, free Wi-fi in the buildings, or paid at sites. The largest camp store in NH includes wood, ice, ice cream, snacks, and more. Covered pavilion, 2 laundry areas including XL machines. Modern individual restrooms are fully tiled. Heated indoor pool that is open year-round. Outdoor 40' swimming pool, 40' sports pool, 32' wading pool with waterspouts, 8 gazebos, 2 playgrounds, adult recreation hall, teen rec hall with video game plug-in stations, and kid's activity room. Both rec halls have TVs with Comcast. The new sports field area includes horseshoes, volleyball, baseball, basketball, cornhole, and a large group area. Activities every weekend from spring to fall and every day during school summer vacation. Themed weekends include Christmas in July, Family Mardi Gras, Halloween on Labor Day weekend, and more. Pet friendly on leash. May-Oct breakfast served in the adult rec hall.

SEE AD CENTERFOLD ON PAGES 46 & 47



I-89, Exit 5. Go 4½ miles West on Rtes. 202 & 9 to
1739 Old Concord Road, Henniker, NH, 03242

- Wooded Sites
- Spring Fed Pond
- 2 Swimming Beaches
- Fishing
- Boat Rentals
- Cabin Rentals
- Rec Hall
- Shuffleboard
- Bingo



603-428-7741 • WWW.KEYSERPOND.COM

8 Hidden Valley RV & Golf Park

81 Damren Road, Derry, NH 03038 • (603) 887-3767
hiddenvallerv@comcast.net • www.hiddenvallervgolf.com

Directions 93 North to Exit 4 East, 2nd right off traffic circle (East Derry Rd), approx. 4 miles, left on Damren Rd to entrance.

Amenities 280 sites, electric, water, sewer, LP gas, recreation hall, fireplaces, picnic tables, fishing (no license), spring fed lake with beach, salt water swimming pool, corn hole, pickle ball court, weekend activities, camp store, restaurant, lounge, ice, wood, laundry mat, non-denominational church on site, 18-hole championship golf course, 9-hole par 3.

Please help protect New Hampshire's campgrounds, forests and trees.

Buy firewood where you burn it!

Pests move in wood! Outdoor enthusiasts can unknowingly transport forest-destroying insects in firewood. **Leave your firewood at home and protect scenic New Hampshire by buying or gathering firewood at your destination.** With more than 500 NH firewood vendors from across the state, Firewood Scout makes it easy to buy it where you burn it!



Visit firewoodscout.org for a list of over 500 NH firewood vendors!



"You don't have to go far, to be away."

285 S Stark Hwy, Weare, NH • 603-529-2425
Reserve Online @ www.autumnhillscampground.com

- ▶ Beautiful, spacious, wooded campsites
- ▶ Propane, Wood, & Ice on-site
- ▶ Free WiFi available
- ▶ Pet Friendly & a Dog Park!
- ▶ New Playground & Swingset!
- ▶ Relax by the pool or fish at the lake
- ▶ Small family owned campground
- ▶ RV Rentals Available
- ▶ LIVE Entertainment
- ▶ Activities & Theme Weekends
- ▶ Close to main attractions like SNHU Arena, Outlet Malls, NH Motor Speedway and Canobie Lake Park

***Check out our Weekday Special**
Buy 2 Nights, Get the 3rd Night Free!
(Sunday - Thursday)

9 Keyser Pond Campground

1739 Old Concord Road, Henniker, NH 03242 • (603) 428-7741

jeneric.keyserpondcampground@gmail.com • www.keyserpond.com

Directions From Concord take I-89N to Exit 5, 4. miles west on Routes 9 and 202, left at blinking yellow light

Amenities Electric, water, and sewer hookups, dump station, modern facilities, recreation hall with fireplace, laundry, playground, LP gas, horseshoes, badminton, shuffleboard, corn hole, camp store, tables and firepits, trailer rentals, swimming on 2 beaches, fishing, canoes, paddle board, and kayak. Cabin available for four seasons.

SEE AD ON PAGE 27

10 Saddleback Campground

41 Campground Road/Route 43, Northwood, NH 03261 • (603) 942-7285

saddlebackcampground@yahoo.com • www.saddlebackcampground.com

Saddleback Campground is a small, family owned and operated campground located away from the hustle and bustle of normal everyday life. From the moment you pull into our driveway, our desire is to make you feel warm and welcome while you enjoy your peaceful stay. All of our campsites have a view of our spring fed pond where you can swim or fish (no license required). Our campsites are very large and naturally shaded by trees. We have sites to accommodate every person's idea of camping, from tents to a 50-foot motor home.

Directions From Route 95 North, take Route 16 North to Route 4 West. Turn left on Route 43 and go 2 miles to Saddleback Campground on the right. From Route 93 North or South, take Route 4 East to Route 43 South on the right. Go 2 miles to Saddleback Campground on the right. From Route 101, take Exit 3/ Route 43 North about 20 miles to the campground.

Amenities 26 sites, W/E/S, dumping station, WiFi, laundry, store, pets allowed (leashed), group area, tenting, rental units – trailer, playground, swimming (pond), fishing.



Campanion provides **Trailers for Tent Camping** pre-loaded with all the equipment you will need for a week or weekend away. Just pack your Sleeping Bags or Sheets for the Queen size Air Mattress and 2 cots, pillows and, of course, your food. Trailers are light-weight and can be pulled with a SUV or Car, you will need a hitch and connection for the Lights. No packing, unpacking, and storing all the equipment. Just camping. Visit www.rentcampanion.com for a complete list of the contents or call 1-603-785-3306 for more details. Trailers are located in Manchester, NH.

11 Sandy Beach RV Resort

677 Clement Hill Road, Contoocook, NH 03229 • (603) 746-3591
sandybeach@equitylifestyle.com
<https://thousandtrails.com/new-hampshire/sandy-beach-rv-camping-resort>

Sandy Beach RV Resort offers an ideal central location for exploring nearby areas. The White Mountains, New Hampshire's coast, The Lakes Region, and New Hampshire International Speedway are all a short distance away. In addition to the desirable location of this New Hampshire RV resort, Sandy Beach RV Resort offers guests the opportunity for boating, fishing and swimming, as well as amenities like tennis courts, a playground, shuffleboard, and a basketball court.

Directions From West, Rts 202/9 East. Continue past the Henniker, Rt 114 Exit, approx. 5 miles. Left at light (Dunkin Donuts) on Rt 127. Continue past the Hopkinton Dam. Right at fork & Sandy Beach is 1 1/2 miles on the left. From South/North: take I-93 to I-89N. Exit 6 to Rt 127S. Continue approx. 2.5 mi., right over Hopkinton Dam. Right at fork & Sandy Beach is 1 1/2 miles on the left.

Amenities 182 sites w/3-way hookup, some cable sites, 1000 ft. waterfront, beautiful sandy beach, boating and fishing, dances and theme weekends, family activities, 20/30/50 AMP electric, full hook-up sites, laundry, camp store, tables and fireplaces, basketball, tennis, horseshoes, bocce, and washers.

12 Spacious Skies French Pond

479 Old West Hopkinton Road, Henniker, NH 03242 • (862) 777-0319
info@campatfrenchpond.com • www.spaciousskiescampgrounds.com
Spacious Skies French Pond is a family-friendly campground located in beautiful southern New Hampshire, 5 miles north of Pats Peak. Offering both wooded and open sites that can accommodate any size RV. We have retro camper rentals, tent sites and a rental cottage, there is the perfect spot for every camper. Camp On!

Directions Southbound Exit 6, right off I-89 on State route 127 (Maple Street) approx. 4 miles south on Route 127, cross dam, take 1st right, then left, continue about 1 mile. Northbound Exit 5 (left) off I-89, Route 202 & 9W, 5 miles, right turn on Old West Hopkinton Rd., go 1 mile to the campground on the left.

Amenities Spacious Skies French Pond is nestled deep in the forest, right on French Pond. Beach access offers swimming, kayaking, canoeing, paddle boating, and fishing. Campers can also enjoy the salt water heated pool. A historic pavilion is available for activities, dancing, and more. A rec hall with arcade games, a new playground, and gem mining provide for families. A camp store, laundry facility, propane filling station, and dump station are additional campground conveniences. **SEE AD BELOW**

STATE PARKS

13 BEAR BROOK Allenstown, NH

14 PAWTUCKAWAY Nottingham, NH

See pages 88 and 89 for more information.

RV SALES AND SERVICE

15 Campers Inn RV of Merrimack

35 Robert Milligan Pkwy, Merrimack, NH 03054
(603) 883-1082 • www.campersinn.com

Indoor showroom, parts & accessories store, new and used RV's, for brand names see our website, drive-thru service bays, RVIA certified technicians, wheel alignment, trailer hitches, mobile service, NH State Inspections

Directions Everett Tpke Exit 10, NB end of ramp turn right, SB end of ramp turn left, go to end turn right onto Daniel Webster Highway, Route 3 South

SEE AD ON PAGE 91

16 Camping World

165 Dover Road, Chichester, NH 03258 • 800-342-4279
www.rv.campingworld.com

Sales and service new and used RV's, large indoor showroom and Camping World On-Site Master certified factory trained technicians, hitches sold and installed, NH State inspection station, LP gas (metered)

Directions Route 4 (Dover Road), Exit 15E off I-93

SEE AD ON PAGE 59

17 Cold Springs RV Sales, Service & Parts

530 So. Stark Highway, Weare, NH 03281 • (603) 932-6912
www.coldspringsrv.com

New and Used RV's, Full Service Facility, Master Certified Factory Trained and RVIA Certified Technicians, Mobile Service, Parts & Accessories Store, Hitches sold and installed, NH State Inspection Station, and LP Gas Fill Station.

Directions Rte 114, 5 miles North of Goffstown

SEE AD ON INSIDE FRONT COVER

SEE OUR LISTING ABOVE



www.spaciousskiescampgrounds.com • (862) 777-0319 • camper@spaciousskiescampgrounds.com



| | |
|----------------------------------|----------------------|
| FULL HOOK-UP SITES, 30 & 50 AMPS | GEM MINING |
| MONTHLY SITES / SEASONAL SITES | KAYAK RENTALS |
| CABINS | PLAYGROUND |
| PET FRIENDLY | HIKING/BIKING TRAILS |
| SWIMMING POOL & SLIDE | BOAT LAUNCH |
| ARCADE | PROPANE/FIREWOOD/ICE |
| GAGA BALL PIT | CAMP STORE |
| FISHING | |

Spacious Skies Seven Maples
in Hancock, NH

| |
|---|
| FULL HOOK-UP SITES, 30 & 50 AMPS |
| MONTHLY SITES / SEASONAL SITES |
| RETRO RV RENTALS |
| WINTER CAMPING |
| LAKE BEACH |
| GEM MINING, PADDLECRRAFT RENTALS, FISHING |
| REC HALL/ARCADE |
| PET-FRIENDLY |
| PROPANE/FIREWOOD/ICE |
| CAMP STORE |

Spacious Skies French Pond
in Henniker, NH



monadnock region



IMAGE COURTESY OF GEOFFREY SETTLES

Symbolic of old New England Charm, the Monadnock region consists of rolling farmland and picturesque towns. The region gets its name from Mount Monadnock which emerges above the countryside and can be seen from almost everywhere.

Unique shops, lively restaurants, art galleries, and museums fill the streets of towns including Keene and Peterborough. Take a walk through downtown Keene to admire the large murals painted by the Walldogs or head over to Rindge to discover the Cathedral of the Pines where you can find breathtaking views of Mt. Monadnock. Walk through the Madame Sherri Forest in Peterborough to view what's left of the mysterious castle ruins, then head over to the Mariposa Museum to view exhibits that embody the culture of our world.

If you are a history or nature buff, there are plenty of museums and nature preserves such as the Horatio Colony House Museum & Nature Preserve in Keene, where you can enjoy both in one visit. Experience The Caterpillar Lab, in Marlborough, or check out the Chesterfield Gorge Natural Area, an outdoor enthusiast's dream with over 13 acres of scenic paths, bridges, and waterfalls to explore. Want more of a challenge, hike up Mount Monadnock's 3165 ft peak where you can choose from forty miles of trails to discover.

For a more relaxed day, check out one of the many family-owned farms that encompass the region. The Stonewall Farm in Keene or The Friendly Farm in Dublin are sure to keep everyone occupied the entire day. Whatever you prefer you will be sure to find something for the whole family to enjoy.

Points of Interest:

- Cathedral of the Pines (Rindge)
- Distant Hill Gardens (Walpole)
- Madame Sherri Forest (Chesterfield)
- Mariposa Museum & World Culture Center (Peterborough)
- Rhododendron State Park (Fitzwilliam)
- Stonewall Farm (Keene)
- The Friendly Farm (Dublin)
- Walldog Murals (Keene)

For more info on **Monadnock**

Greater Hillsborough Chamber of Commerce
603-464-5858 • www.ghcocrnh.org

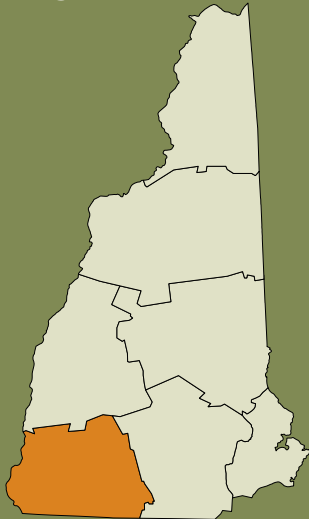
Greater Keene & Peterborough Chamber of Commerce
603-352-1303 • www.keenechamber.com

Jaffrey Chamber of Commerce
603-532-4549 • www.jaffreychamber.com

Monadnock Travel Council
www.monadnocktravel.com

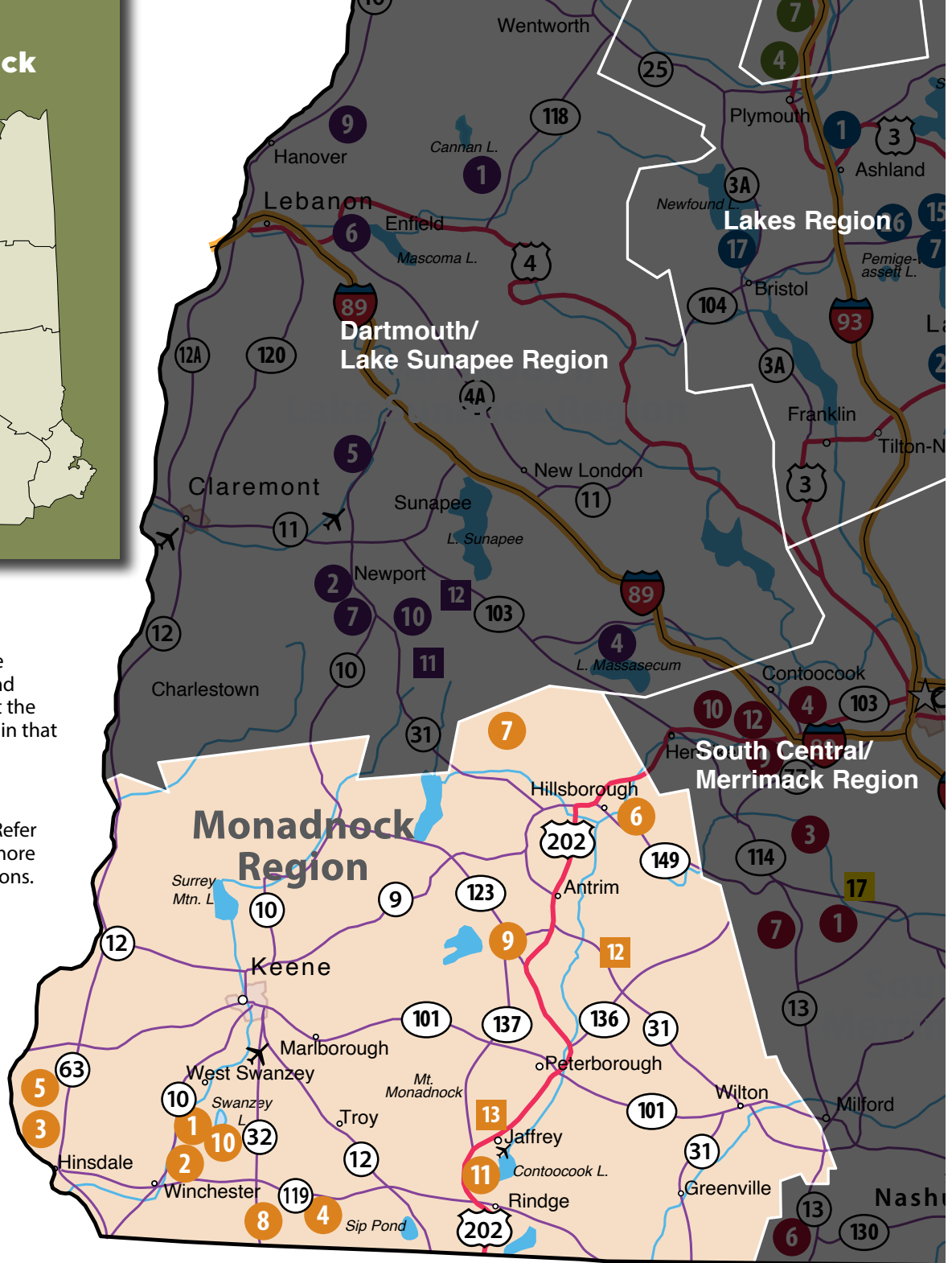
Rindge Chamber of Commerce
603-899-6501 • www.rindgechamber.org

monadnock region



Notes:

- Pick your ideal location on the Region Map and then check out the Campgrounds in that area using the number code.
- Locators are approximate. Refer to listings for more accurate locations.



monadnock region private & state park campgrounds

- | | |
|------------------------------------|-------------------------------|
| 1 Ashuelot River Campground | 7 Rocky Valley Campground |
| 2 Forest Lake Camping Ground, Inc. | 8 Shir-Roy Camping Area |
| 3 Hinsdale RV Resort & Campground | 9 Spacious Skies Seven Maples |
| 4 Laurel Lake Campground | 10 Swanzey Lake Camping Area |
| 5 MountainSide Camping | 11 Woodmore Family Campground |
| 6 Oxbow Campground | |

State Parks

- | |
|---------------|
| 12 Greenfield |
| 13 Monadnock |

Note: When making your camping reservation, be sure to mention that you found your campground in the *2025 New Hampshire Camping Guide*!

For Rates & Reservations, please call the campground or visit the campground's website.

| monadnock region private & state park campgrounds | | | | | | | | | | | | | | | | | | | | | | | | | | SEASON DATES | | | | | | | | | | | | | | | | | | | | | |
|---|-----------------------------|--|-----|---------------|----|---------------|-----|----------|-----|-----------------|---|----------------------|-----|----------------|---|---------|---|--------------|-----|------------------------------------|-----|----------------------|----|-------------|------------------|-----------------|---|------------|---|-----------------------------|---|------------|---|----------|---|------------------------|---|----------------------|---|---------|---|---------------|-----|-------------|---|------------|------------|
| | | Total No. of Sites | | Max RV Length | | Hookups W/E/S | | Max Amps | | Dumping Station | | LP Gas / Metered (M) | | Seasonal Sites | | Tenting | | Rental Units | | Pets (leashed) (P) / Dog Park (DP) | | WiFi (W) / Cable (C) | | Laundry | | Store | | Group Area | | Rec Hall (R) / Pavilion (P) | | Playground | | Swimming | | Boating / Water Sports | | Marina / Boat Launch | | Fishing | | Hiking Trails | | Bike Trails | | ATV Trails | |
| 1 | Ashuelot River | 81 | Any | • | 50 | • | <5 | • | •&H | • | P | W | • | • | | R | • | N | • | • | • | • | • | • | • | • | • | • | • | • | • | • | • | • | • | • | • | • | • | • | • | • | <10 | 5/1-10/15 | | | |
| 2 | Forest Lake | 150 | 40 | • | 30 | • | • | • | • | | P | C | <5 | <5 | | R | • | N | • | • | • | • | • | • | • | • | • | • | • | • | • | • | • | • | • | • | • | • | • | • | • | • | • | • | • | <5 | 5/1-10/1 |
| 3 | Hinsdale | 103 | 45 | • | 50 | • | • | | | | P | W | • | <10 | • | • | • | P | <10 | | <10 | | | | | | | | | | | | | | | | | | | | | | | | | | 4/15-10/31 |
| 4 | Laurel Lake | 58 | 32 | | 30 | • | | • | | | P | | <10 | <10 | | | | N | <10 | <5 | • | <5 | <5 | <10 | Mid May-Mid Oct. | | | | | | | | | | | | | | | | | | | | | | |
| 5 | Mountainside | 18 | 30 | | 30 | <5 | | • | •&H | • | P | | <5 | • | • | R | | | | <5 | <5 | • | • | <5 | 6/1-9/1 Wknds* | | | | | | | | | | | | | | | | | | | | | | |
| 6 | Oxbow | 115 | 45 | • | 50 | <5 | • | • | •&H | • | P | W/C | <5 | • | | R/P | • | N | • | <5 | • | • | • | • | 5/1-10/15 | | | | | | | | | | | | | | | | | | | | | | |
| 7 | Rocky Valley | 34 | 45 | • | 50 | • | | • | | | P | W | • | • | | R/P | | N | <5 | <5 | • | <5 | <5 | 5/1-10/31 | | | | | | | | | | | | | | | | | | | | | | | |
| 8 | Shir-Roy | 122 | Any | • | 50 | • | <10 | • | •&H | • | P | W | • | • | • | R | • | N | • | • | • | <5 | <5 | 5/16-10/13 | | | | | | | | | | | | | | | | | | | | | | | |
| 9 | Spacious Skies Seven Maples | 125 | 44 | • | 50 | • | • | • | • | • | P | W | • | • | • | R/P | • | P | • | <5 | • | • | • | 5/2-10/26 | | | | | | | | | | | | | | | | | | | | | | | |
| 10 | Swanzy Lake | 144 | 35 | • | 50 | • | • | • | •&H | • | P | W/C | • | • | • | | • | N | • | <5 | • | <5 | <5 | 5/1-11/1 | | | | | | | | | | | | | | | | | | | | | | | |
| 11 | Woodmore | 125 | 42 | • | 50 | • | • | • | • | | P | W | • | • | • | R/P | • | P | • | <5 | • | <5 | <5 | 5/8-10/13 | | | | | | | | | | | | | | | | | | | | | | | |
| STATE PARKS | | | | | | | | | | | | | | | | | | | | | | | | | | | | | | | | | | | | | | | | | | | | | | | |
| 12 | Greenfield | 253 | 38 | | | • | <10 | | • | | P | | | • | • | | • | N | • | | • | • | | May-October | | | | | | | | | | | | | | | | | | | | | | | |
| 13 | Monadnock | 40 | 30 | | | | <10 | | • | | | | <10 | • | • | | | | <10 | | <10 | • | | 4 Seasons | | | | | | | | | | | | | | | | | | | | | | | |
| Seasonal rental only | | • = Onsite <5 = Located less than 5 miles from campground <10 = Located less than 10 miles from campground | | | | | | | | | | | | | | | | | | | | | | | | | | | | | | | | | | | | | | | | | | | | | |
| P=Pool, N=Natural, Rental Units (Cabins, Trailer, Yurts, Teepee, etc.), H=Hammock Tenting | | | | | | | | | | | | | | | | | | | | | | | | | | | | | | | | | | | | | | | | | | | | | | | |

1 Ashuelot River Campground

152 Pine Street, Swanzy, NH 03446 • (603) 357-5777

camping@ashuelotrivercampground.com • www.ashuelotrivercampground.com

Ashuelot River Campground is set on 23 acres along the Ashuelot River in the heart of the Monadnock Region just 6 miles south of Keene, NH. We offer a quiet, simple experience in a clean and well-kept facility with spacious sites. Spend the day hiking nearby trails, biking the rail trails, paddling the river, or relaxing in peace at your site.

Directions Please review the directions on the website as there is a covered bridge that needs to be avoided near the campground. From NH Rt 10 south in Swanzy take South Winchester St and follow signs for 1.5 miles.

Amenities Grassy, W/E/S, and W/E sites, riverside and wooded W/E sites, 30 and 50 amp, pull-through sites. We are big rig friendly. We have laundry, a game room, and free Wi-Fi. Handicapped accessible sites are available. Three rustic cabins are available to rent. Tenters are welcome. Fire ring and picnic table at every site. Clean, accessible restrooms with free hot showers. Canoe, kayak, and bike rentals, shuttle trips on the river. Store with firewood, ice, incidentals, and gifts. Our One Basic Rule: Be the camper you want your closest neighbor to be. Simple. Come see us!

SEE AD ON PAGE 35

2 Forest Lake Camping Ground, Inc.

331 Keene Road, Winchester, NH 03470 • (603) 239-4267

Forestlake1@flcg.comcastbiz.net • www.forestlakecampgrounds.com

Beautiful lakeside camping with many amenities to choose from. Family camping at its best.

Directions 150 large, wooded tent and trailer sites, 115 electric/water, some w/ sewer, LP gas metered, cable, tables and fireplaces, fishing, boating, swimming, tennis, sports court, volleyball, playground, weekend activities, pitch and putt golf.

SEE AD ON PAGE 33

3 Hinsdale RV Resort & Campground

29 Pine Street, Hinsdale, NH 03451 • (603) 336-6240

camphelp@evergreencommunities.com • www.campingnow.com

Directions At Thicket Hill Village on Route 119

Amenities 103 sites w/electric and water/electric/septic, secluded tent sites, 20/30/50-amp service, LP gas (metered), Wi-Fi, tables and fireplaces, pool, children's pool, modern facilities, recreation hall, store (limited), ATVing available, laundry.

SEE LISTING ON PAGE 33



Ask For
Our Complete
Brochure

WiFi
Available

GREAT CAMPING IN A SPACIOUS,
PEACEFUL SETTING

Phone: (603) 464-5952
8 Oxbow Road, Deering, NH 03244
Web: www.oxbowcampground.net
E-mail: office@oxbowcampground.net

Center Base For Touring & Attractions

Swim, Fish & Boat Ponds • Tent To Full Hookup Sites • Pull Thru Sites • Open,
Shaded & Waterfront Sites



OUT OF STATE FIREWOOD IS RESTRICTED IN NEW HAMPSHIRE

PONTMOVE
FIREWOOD.org

For more information,
visit: www.nhbugs.org

SEE LISTING ON PAGE 32

FOREST LAKE CAMPING GROUND



LAKESIDE CAMPING

- Boat Launch
- Fishing
- Swimming
- LP Gas (Metered)
- 20/30 Amp Service
- Boat Rentals
- Tennis Court
- Shuffleboard
- Sport Court
- Cable



Mailing: **331 Keene Rd., Rte. 10
Winchester, NH 03470**

E-mail: Forestlake1@flcg.comcastbiz.net
www.forestlakecampgrounds.com

WOODALL'S
INSPECTED & RATED

4 Laurel Lake Campground

340 East Lake Road, Fitzwilliam, NH 03447 • (603) 585-3304

Directions Off Rte. 119 at Fitzwilliam Depot Fire Station, 1½ miles south on East Lake Rd.

Amenities 58 tent and trailer sites, tables and fireplaces, modern facilities, beach, swimming, fishing, 50th year

5 MountainSide Camping

Hinsdale, NH • (603) 398-7871 • www.mountainsidenh.com

MountainSide offers men's camping in southern New Hampshire on weekends only. Reservations required. Call, email, or visit our website. Check-in before dusk. Local hiking in Pisgah Park and Mount Wantastiquet. Annual mountain bike rally. Stag Horn Table Tennis Club and MountainSide Bocce Ball tournaments.

Directions Please call for directions

Amenities Private bathrooms with showers. Canteen kitchen with sink, wood and gas grills, stove top range and oven. Cabins and campers available for rent.

6 Oxbow Campground

8 Oxbow Road, Deering, NH 03244 • (603) 464-5952
office@oxbowcampground.net • www.oxbowcampground.net

Great family campground with spacious, clean, and quiet sites. We recycle and have wireless internet available also.

Directions From Routes 9 and 202 in Hillsboro Square, go 3/4 mile south on Route 149, entrance on left.

Amenities Private, wooded, and open sites, including some waterfront, 103 full hookup sites with optional cable TV, phone and free Wi-Fi, 11 electric only, 4 non-hookup sites, Rec room, group area, play areas, fishing pond, swimming pond, and a pond for pedal and paddle boating, pets on leash.

SEE AD ON PAGE 32

WOODMORE CAMPGROUND

Family & Pet Friendly


just 7 miles from NH/MA state line on Route 202



Located on beautiful 320 acre Lake Contoocook



Secluded wooded sites.



Adult swim daily.



No campfire out time, if you comply with our quiet hours.

- Boat Rentals
- Swimming Pool
- Playground
- Rec Room with Arcade & Billiards
- Basketball Court & Volleyball
- Horseshoe Pits & Bocce
- Planned Activities
- Store, Laundry, Firewood & LP Gas
- Modern Facilities



21 Woodmore Drive, Rindge, NH 03461

603.899.3362 | www.woodmorecampground.com

Quiet, Clean and Spacious

with 3600 feet of riverfront for canoeing, kayaking and swimming!

Swanzey, New Hampshire
603-357-5777

AshuelotRiverCampground.com

- Trailer, tent & big rig friendly • 50A service & pull-thrus available •
- Open, wooded & waterfront sites • Rustic cabins • Enforced quiet hours •
- Kayak, canoe and bicycle rentals • Shuttle service on the river •

Open May 1 - Mid-October
Pet-friendly!
Close to hiking trails and rail trail



7 Rocky Valley RV Resort

31 Carr Road, Hillsboro, NH 03244 • (603) 803-4773
info@rockyvalleyresort.com • www.rockyvalleyresort.com

Directions Please review the directions on the website to avoid dirt/narrow roads or low capacity bridges. From Washington: Review website. From Keene: Rt 9E to Rt31, right to Cooledge road, left on East Washington road on destination. From Henniker: Rt 9E to Rt31, Right to Cooledge road, left on East Washington road to destination.

Amenities Rocky Valley Campground is a rural, spacious, big rig friendly family campground with just 34 sites set on 11 acres abutted by over 100 acres of private woodlands accessible to guests. Biking, fishing, swimming holes, hiking, laundry, clubhouse, store, with spacious bathrooms onsite. Local dairy farm and other family fun attractions including Franklin Pierce Reservoir, a public beach and powerboat friendly lake. ATV/UTV trailheads nearby.

Photo courtesy of Mark Herlihy



8 Shir-Roy Camping Area



Enjoy swimming and boating in a relaxed natural environment!

136 Athol Road, Richmond, NH 03470 • (603) 239-4768
camp@shir-roy.com • www.shir-roy.com

For over 65 years, we have provided a quiet and family-friendly camping area to reconnect with family and friends and create memories to last a lifetime. We are a family owned and operated campground dedicated to making connections with our customers. Our hope is to continue this tradition and for you to be a part of it.

Directions 14 miles South of Keene on Route 32. 11 miles North of Athol via Route 32. 20 miles from I-91 via Northfield, exit Route 10 to Winchester then East on Route 119 to Route 32 S 1/2 mile. 7 miles from Route 12 via 119.

Amenities 122 RV and tent sites under the pines or the stars. Located on Cass Pond, a 54-acre spring fed quiet body of water with a sandy beach for swimming, fishing, boating: pedalboat, kayak, canoe and rowboat rentals. Clean modern restrooms, free hot showers, and laundry room. Camp Canteen: groceries, candy, ice cream, firewood, camping and RV supplies, etc. Rec hall, game room, two playgrounds, volleyball, horse shoes, bocce, ballfield, basketball hoop, pedal carts, free Wi-Fi, dump station. Pet friendly, must be leashed with paperwork. Large groups welcome: large safari area. Sites: wooded or grassy with water, 20, 30 & 50-amp service, sewer, picnic table, fire pit w/ grill, some pull-thru sites. On site rentals: RV, tent cottage, and tent trailer.

SEE AD ON PAGE 37

9 Spacious Skies Seven Maples

24 Longview Road, Hancock, NH 03449 • (862) 777-0319

info@campatsevenmaples.com • www.spaciousskiescampgrounds.com

Spacious Skies Seven Maples is nestled on 54-acres of historic farmland within the storybook village of Hancock, NH, and a short drive from Mount Monadnock. Offering shaded and open RV sites, deluxe and rustic cabins, as well as tent sites, there is something for every camper. Our clean, quiet campground provides the perfect setting for authentic camping fun, while offering the comforts of modern amenities. Camp On!

Directions From Rt 93 N or S take Rt 89 West to exit 5, Rt 9W. Follow Rt 9W to the Rt 202W exit. Follow Rt 202W, through the towns of Antrim and Bennington. Upon reaching the Hancock town line, turn right on Rt 137S. Follow Rt 137S for 3 Miles. Turn right at Longview Rd. The campground is on the left over the bridge.

Amenities include 2 modern bathhouses, a state-of-the-art heated swimming pool with waterslides, gem mining, playgrounds, a rec hall with arcade games, a camp store, propane filling, and a dump station. Enjoy on-site access points to Moose Brook for kayaking down into Norway Pond and hiking and bike trails throughout the park.

SEE AD ON PAGE 37

10 Swanzey Lake Camping Area

88 East Shore Road, Swanzey, NH 03446 • (603) 352-9880

info@swanzeylake.com • www.swanzeylake.com

"Family camping at its best." Located on the shore of Swanzey Lake in southwestern NH. Come experience old fashioned, lake side, country camping in a very wooded campsite area.

Directions From Keene: Junctions Route 101, 9, and 12 go 1 mile south on Route 12, then 5 miles south on Route 32, turn right onto Swanzey Lake Road, go 2 miles, turn right onto East Shore Road, entrance 1/2 mile on left. From I-91: exit 50A via Route 10, 16 miles right onto Westport Road, 2 1/2 miles to Swanzey Lake Road, turn right, 1 mile turn left onto East Shore Road, entrance 1/2 mile on left.

GPS Directions N 42 50.544 W 072 18.033

Amenities 144 sites, recently expanded, dump station, metered showers, LP gas, laundry, camp store, playground, cable tv, sandy beach, dock, boat rentals, and RV supplies.

Photo courtesy of JoannVitali.com




Photo courtesy of JoannVitali.com

11 Woodmore Family Campground

21 Woodmore Drive, Rindge, NH 03461 • (603) 899-3362

info@woodmorecampground.com • www.woodmorecampground.com

Our 23-acre family operated campground is located along 344-acre Lake Contoocook, just 6 miles from Mt Monadnock and the Rails to Trails biking is 1/2 mile from the campground. Full hookup RV sites and rustic tenting available weekend/weeks/monthly. All sites have table/fire ring ADA available. Family-friendly groups welcome on Safari with 10 w/e/s and w/e for tents available. Family friendly pets are welcome on a solid leash. Firewood delivered directly to your campsite. Planned events on weekends, themes, kids and adult bingo, daily adult swim hour, tournaments etc.

Directions Only 6 miles from the MA border and two minutes off Route 202, between JCT 202/124 and 202/119. Route 202 to S Woodbound Rd, to Woodbound Rd, to 21 Woodmore Drive (our driveway).

Amenities Propane fill station, dump station, camp store, boat docks, lake fishing, horseshoes, corn hole court, volleyball, pool with shade area, playground, toddler play area, arcade, wiffle ball field, basketball, free wi-fi hotspot, 2 vehicles on site allowed, your guests welcome (fee applies). No campfire out time if you follow 11pm quiet hours. Cell coverage. Restaurants/stores < 3 miles. **SEE AD ON PAGE 34**

STATE PARKS

12 GREENFIELD Greenfield, NH

13 MONADNOCK Jaffrey, NH

See pages 88 and 89 for more information.

Lakeside Camping

Shir-Roy

Camping Area

Making Memories for Over 65 Years!



(603) 239-4768

Conveniently located at 136 Athol Road near Rte. 119 on Rte. 32, Richmond, NH.

Visit us at www.shir-roy.com Write or Call for Brochure.

Mailing Address: Shir-Roy Camping, 100 Athol Rd., Richmond, NH 03470



TENTERS WELCOME · EXCELLENT FISHING
Tent Cottage, Tent Trailer, and RV Rentals

- BOATING & SWIMMING
- FREE WIFI
- RECREATION LODGE
- 50+ RV SAFARI FIELD
- 50 AMP SITES FOR LARGE RIGS
- CLEAN RESTROOMS
- FREE SHOWERS
- LAUNDRY
- CANTEEN



www.spaciousskiescampgrounds.com • (862) 777-0319 • camper@spaciousskiescampgrounds.com



FULL HOOK-UP SITES, 30 & 50 AMPS
MONTHLY SITES /SEASONAL SITES

CABINS
PET FRIENDLY
SWIMMING POOL & SLIDE
ARCADE
GAGA BALL PIT
FISHING

GEM MINING
KAYAK RENTALS

PLAYGROUND
HIKING/BIKING TRAILS
BOAT LAUNCH
PROPANE/FIREWOOD/ICE
CAMP STORE

Spacious Skies Seven Maples
in Hancock, NH

FULL HOOK-UP SITES, 30 & 50 AMPS
MONTHLY SITES/ SEASONAL SITES

RETRO RV RENTALS
WINTER CAMPING
LAKE BEACH
GEM MINING, PADDLECRRAFT RENTALS, FISHING
REC HALL/ARCADE
PET-FRIENDLY
PROPANE/FIREWOOD/ICE
CAMP STORE

Spacious Skies French Pond
in Henniker, NH



lakes region



IMAGE COURTESY OF AJAY RANA BHAT

With over 273 lakes and ponds, the Lakes Region is a great place to spend your next camping trip. Picturesque New England towns line the lakes with unique shops, museums, and restaurants, while others sit where the views of mountains peaks are the best around.

The Lakes Region area is home to the largest lake in the state, Lake Winnepesaukee, with 288 miles of shoreline and 274 islands. Joining Lake “Winni” are other bodies of water that give visiting campers an abundance of places to explore. These lakes include Squam Lake, Winnisquam Lake, Newfound Lake, and Lake Wentworth just to name a few, where water enthusiasts enjoy swimming, boating, kayaking, paddle boarding, and waterskiing.

Along with the wealth of lakes, rivers, and ponds, the Lakes Region is home to many beautiful mountains big and small. Visitors of all ages and abilities can explore hiking, biking, and walking trails for any skill levels. Spend a day hiking through the trails at the Castle in the Clouds in Moultonborough or take a couple of hours biking down the Cotton Valley rail trail from Wolfeboro to Wakefield.

Even if you are not an outdoor enthusiast, there are plenty of activities to keep you busy in the Lakes Region. There are an abundance of museums, farms, shops, and restaurants that will fill your day with excitement. Visit the Remick Country Doctor Museum & Farm in Tamworth or take in a show at the Winnepesaukee Playhouse at Meredith. Stop for lunch in downtown Wolfeboro or jump on the M/S Mount Washington and take a 3-hour tour of the big lake. However you choose to spend your day, you will not be disappointed in the Lakes Region of New Hampshire.

Points of Interest:

- Brown’s Ridge Family Farm (Wolfeboro)
- Cotton Valley Rail Trail (Wolfeboro-Wakefield)
- Hart’s Turkey Farm (Meredith)
- Castle in the Clouds (Moultonboro)
- Remick Country Doctor Museum & Farm (Tamworth)
- Squam Lake Science Center (Holderness)
- The Winnepesaukee Playhouse (Meredith)
- Weirs Drive-In Theater (Weirs Beach)

*For more info on the **Lakes***

Central New Hampshire Chamber

603-726-3804 • www.centralnh.org

Greater Barrington Chamber of Commerce

603-664-2200 • www.barringtonchamber.org

Greater Ossipee Chamber of Commerce

603-651-1600 • www.ossipeevalley.org

Greater Wakefield Chamber of Commerce

603-522-6106 • www.greaterwakefieldchamber.org

Lakes Region Chamber of Commerce

603-524-5531 • www.lakesregionchamber.org

Lakes Region Tourism Association

603-286-8008 • www.lakesregion.org

Meredith Area Chamber of Commerce

603-279-6121 • www.meredithareachamber.com

Wolfeboro Area Chamber of Commerce

603-569-2200 • www.wolfeborochamber.com

lakes region

White Mountains Region

Lakes Region

Dartmouth/Lake Sunapee Region

Monadnock Region

South Central/Merrimack Region

Seacoast Region

Notes:

- Pick your ideal location on the Region Map and then check out the Campgrounds in that area using the number code.
- Locators are approximate. Refer to listings for more accurate locations.

LAKES REGION

- | | | |
|---|---|---|
| 1 Ames Brook Campground | 12 Lake Forest Resort | 24 Terrace Pines Campground |
| 2 Ayers Lake Farm Campground and Cottages | 13 Lake Ivanhoe Inn & Campground | 25 Twin Tamarack Family Camping & RV Resort |
| 3 Bear's Pine Woods Campground | 14 Long Island Bridge Campground, LLC | 26 Viewland Campground |
| 4 Beaver Hollow Campground & RV Park | 15 Owl's Landing Campground | 27 Westward Shores Cottages & RV Resort |
| 5 Camp at Newfound Lake | 16 Paugus Bay Campground | 28 Willey Brook Campground |
| 6 Chocorua Camping Village KOA | 17 Pine Hollow Campground | 29 Wolfeboro Campground |
| 7 Danforth Bay Camping & RV Resort | 18 Province Lake Campground | 30 Woodman Lake Campground |
| 8 Foothills Family Campground | 19 Riverbend Campground | |
| 9 Gunstock Mountain Resort Campground | 20 Riverbrook & Baker River Campground | State Parks |
| 10 Harbor Hill Camping Area | 21 Silver Lake Park Campground & Cabins | 31 Ellacoya |
| 11 Hunter's Run RV Park | 22 Strafford/Lake Winnepesaukee South KOA | 32 White Lake |
| | 23 Tamworth Campground | |

www.nhlovescampers.com | 39

For Rates & Reservations, please call the campground or visit the campground's website.

| lakes region private & state park campgrounds | | Total No. of Sites | Max RV Length | Hookups W/E/S | Max Amps | Dumping Station | LP Gas / Metered (M) | Seasonal Sites | Tenting | Rental Units | Pets (leashed) (P) / Dog Park (DP) | WiFi (W) / Cable (C) | Laundry | Store | Group Area | Rec Hall (R) / Pavilion (P) | Playground | Swimming | Boating / Water Sports | Marina / Boat Launch | Fishing | Hiking Trails | Bike Trails | ATV Trails | SEASON DATES |
|---|-------------------------------------|--------------------|---------------|---------------|----------|-----------------|----------------------|----------------|---------|--------------|------------------------------------|----------------------|---------|-------|------------|-----------------------------|------------|----------|------------------------|----------------------|---------|---------------|-------------|------------|--------------|
| 1 | Ames Brook | 89 | 45 | • | 50 | • | • | • | • | P | W/C | • | • | • | R | • | P | <5 | <5 | • | <5 | <5 | | | 5/15-10/17 |
| 2 | Ayers Lake | 46 | 40 | • | 50 | | | • | | P | W | • | • | | | • | N | | • | • | <5 | <5 | | | 5/20-10/15 |
| 3 | Bear's Pine Woods | 130 | 40 | • | 50 | • | • | • | • | P | W | • | • | • | R | • | P | <5 | <5 | <5 | • | <5 | | | 5/15-10/15 |
| 4 | Beaver Hollow | 140 | 45 | • | 50 | • | • | • | •&H | P/DP | W/C | • | • | • | P | • | P | <5 | <5 | <5 | <5 | <5 | | | 5/16-10/13 |
| 5 | Camp at Newfound Lake | 47 | 85 | • | 50 | | | • | •&H | P/DP | W/C | • | • | • | R/P | • | | <5 | <5 | <5 | <5 | <5 | <10 | | 5/1-10/15 |
| 6 | Chocorua Camping Village KOA | 150 | 40 | • | 50 | • | • | • | •&H | P/DP | W/C | • | • | • | R/P | • | P/N | • | <5 | • | • | • | | | 5/1-10/20 |
| 7 | Danforth Bay | 305 | 45 | • | 50 | • | • | • | •&H | P/DP | W/C | • | • | • | R | • | P/N | <5 | <5 | • | • | • | | | Year Round |
| 8 | Foothills Family Campground | 70 | 40 | • | 30 | • | • | • | •&H | P/DP | W | • | • | • | | • | P | <5 | <5 | • | <5 | <10 | | | 5/16-10/12 |
| 9 | Gunstock Mountain Resort | 255 | 45 | • | 50 | • | • | • | •&H | P/DP | W | • | • | • | P | • | P | <5 | <5 | • | • | • | | | 5/23-10/19 |
| 10 | Harbor Hill | 100 | 45 | • | 50 | | | • | | P | W | • | • | • | R | • | P | <5 | <5 | <5 | • | | | | 5/16-10/19 |
| 11 | Hunter's Run | 252 | 45 | • | 50 | • | | • | •&H | P/DP | W/C | • | • | • | R/P | • | P/N | • | • | • | • | • | <5 | | 5/17-10/15 |
| 12 | Lake Forest Resort | 130 | 40 | • | 30 | • | <10 | • | | P | W | • | <10 | • | R | | N | • | • | • | <10 | <10 | | | 5/15-10/12 |
| 13 | Lake Ivanhoe | 75 | | • | 50 | • | • | | • | P | W/C | • | • | • | • | • | N | • | | • | | | | | 5/1-10/15 |
| 14 | Long Island Bridge | 114 | 40 | • | 50 | • | <10 | • | • | P | W/C | • | • | • | | • | N | • | <5 | <5 | <10 | <5 | | | 5/15-10/15 |
| 15 | Owl's Landing | 108 | 40 | • | 50 | | • | • | •&H | P | W/C | • | • | • | R/P | • | P | <5 | <5 | <5 | <5 | <5 | <5 | | 5/27-10/14 |
| 16 | Paugus Bay | 170 | 45 | • | 50 | • | <10 | • | • | P | | • | • | • | R/P | • | N | • | • | • | <5 | <5 | <10 | | 5/15-10/15 |
| 17 | Pine Hollow | 100 | 40 | • | 30 | • | <5 | • | •&H | P | W/C | • | | • | R | | P | <5 | <5 | <5 | <10 | <10 | <10 | | 5/23-10/13 |
| 18 | Province Lake | | | | | | | | | | | | | | | | | | | | | | | | 5/9-10/13 |
| 19 | Riverbend | 35 | 45 | • | 50 | • | <10 | • | •&H | P | W | • | • | • | | • | P | | <10 | • | <5 | <5 | <5 | | 5/15-10/15 |
| 20 | Riverbrook & Baker River | 165 | 60 | • | 50 | • | • | • | •&H | P | | • | • | • | R/P | • | P/N | | | • | • | • | | | 5/9-10/13 |
| 21 | Silver Lake Park | 79 | 40 | • | 30 | | | • | • | P | W | • | | • | | • | N | • | • | • | <5 | <5 | <10 | | 5/15-10/9 |
| 22 | Strafford/Lake Winnepesaukee S. KOA | 145 | 50 | • | 50 | • | • | • | • | P/DP | W/C | • | • | • | R/P | • | P/N | • | | • | • | <5 | <10 | | 5/9-10/14 |
| 23 | Tamworth | 100 | 40+ | • | 50 | • | • | • | •&H | P | W/C | • | • | • | R/P | • | N | <5 | <10 | • | <5 | <10 | | | 5/9-10/13 |
| 24 | Terrace Pines | 191 | 35 | • | 30 | <5 | | • | • | P/DP | W | • | • | • | R | • | N | • | • | • | • | | | | 5/9-10/13 |
| 25 | Twin Tamarack | 210 | 45 | • | 50 | • | <10 | • | • | P | W/C | • | • | • | R/P | • | P/N | • | • | • | <5 | <5 | <5 | | 5/16-10/13 |
| 26 | Viewland | 43 | 36 | • | 30 | | | • | •&H | P | W/C | <5 | | | | | | <5 | <5 | <5 | <5 | <5 | | | 5/15-10/10 |
| 27 | Westward Shores | 498 | 45 | • | 50 | • | | • | • | P/DP | W | • | • | • | R/P | • | P/N | • | • | • | | | | | 5/16-10/19 |
| 28 | Willey Brook | 60 | Any | • | 50 | • | <10 | • | • | P | W/C | • | • | • | | • | <10 | <10 | | | | | | | 5/15-10/15 |
| 29 | Wolfeboro | 50 | 32 | • | 50 | | • | • | •&H | P | W | <10 | • | | | | | | | | <5 | <5 | | | 5/15-10/15 |
| 30 | Woodman Lake | 53 | 50 | • | 50 | <10 | <5 | • | • | P | | <5 | <5 | • | R | | | <5 | <5 | <5 | <5 | <5 | <5 | | 5/15-10/13 |
| STATE PARKS | | | | | | | | | | | | | | | | | | | | | | | | | |
| 31 | Ellacoya | 38 | 50 | • | 30 | | | | | | | • | • | • | P | • | N | • | | • | | | | | May-October |
| 32 | White Lake | 200 | 35 | | | • | <10 | • | | | | <10 | • | • | P | • | N | • | | • | • | | | | May-October |

Seasonal rental only

• = Onsite <5 = Located less than 5 miles from campground <10 = Located less than 10 miles from campground

P=Pool, N=Natural, Rental Units (Cabins, Trailer, Yurts, Teepee, etc.), H=Hammock Tenting

1 Ames Brook Campground

104 Winona Road, Ashland, NH 03217 • (603) 968-7998

info@amesbrook.com • www.amesbrook.com

"The Best Small Campground in NH." Enjoy brookside RV camping with full hookups. We have large, level, wooded and sunny RV sites that are Big Rig Friendly. We are located in the geographic center of NH for all your sightseeing and activities in the Lakes Region and White Mountains. There is great boating and fishing nearby on Squam Lake, Lake Winona and many other lakes and ponds close by. We are just 1½ miles off Route I-93. So come, relax and enjoy a great camping experience.

Directions Route I-93 exit 24 (Routes 3 & 25), go 3/4 mile south on Route 3 & 25, to Route 132, then 1/4 south to a flashing yellow light, take left onto Winona Rd. Campground is 1/2 mile on the right. (AVOID the south end of Winona Rd as there is a low bridge 10' 6". Come in only from the Ashland end.)

Amenities Modern facilities, water/electric (30 & 50 Amp), sewer and cable TV hook-ups, FREE WiFi, clean restrooms with FREE hot showers, campstore, campfire wood, ice, laundry, LP gas, recreation hall, game room, exercise equipment, swimming pool, 2 playgrounds, horseshoes, volleyball, basketball-cement 1/2 court, brook fishing, friendly pets (2) ON LEASH, NON-Aggressive.

2 Ayers Lake Farm Campground and Cottages

497 Washington Street, Barrington, NH 03825 • (603) 335-1110

ayerslake18@gmail.com • www.ayerslakecampground.com

Ayers Lake Farm Campground is the place for a quiet, family-owned and operated campground on the western end of Ayers Lake in Barrington, NH. Just 90 minutes north of Boston and four hours from NYC. We offer a variety of sites from waterside to woodland. Our lake is approximately one mile long and is known best for its bass fishing, nesting loons, bald eagles, and warm shallow water ideal for boating and swimming.

Directions On Washington Street, Route 202; Exit 13 West off Route 16 (Spaulding Turnpike), 4 1/2 miles entrance on right.

Amenities In addition to 53 RV sites, complete with electric, water, sewer hookup, and Wi-Fi, there is an updated bathhouse with hot and cold showers and a coin-operated washer and dryer. If you prefer a quieter setting, we have 10 cottages. Most sleep 6 and all have been updated with new furniture and fixtures. The camp-style bedrooms have twin or queen beds; you bring your own linens. There is a coin-operated washer/dryer in the grove. Each cottage is available for monthly or two-week rentals, June through September, or on a seasonal basis. FMI: please visit www.ayerslakecampground.com

3 Bear's Pine Woods Campground

65 Barrett Place, Moultonborough, NH 03254 • (603) 253-6251
info@bears-pinewoodscampground.com • www.bears-pinewoodscampground.com
Nestled in the forest and close to the shores of Lake Winnepesaukee, Bear's Pine Woods Campground is one of the area's "Better Natured" family camping resorts.

Directions From I-93 to exit 23, NH 104 to NH 3 to NH 25. Right on Moultonboro Neck Road 4 miles to the campground.

Amenities 100 sites W/E/S 20/30/50-amp service. Tent areas, well maintained park, pull-thrus, Wi-Fi, playground, dump station, PETS ON LEASH, pool, lounge, laundry, store, showers, game room, volleyball, horseshoes, and bocce ball.

SEE AD ON PAGE 43

4 Beaver Hollow Campground & RV Park



Great full-service amenities including huge pool & deck.

700 Route 16, Ossipee, NH 03864 • (603) 539-4800
inquiry@beaverhollowcampground.com
www.beaverhollowcampground.com

Beaver Hollow Campground is located in the heart of the Lakes Region of New Hampshire. We have a great base camp for all your exploring of the area's attractions. Come join us in the summer season for a relaxing escape from the daily hustle. We offer many amenities including a heated saltwater pool with slide, basketball ½ court, volleyball court, playgrounds throughout the campground, horseshoe pits, and cornhole areas. We also offer several activities throughout the main season to keep your family entertained during your stay. Our campground is also surrounded by some of the area's finest attractions, including golf, hiking, and many more with Lakes Ossipee and Winnepesaukee nearby.

Directions 1-mile South Junction Routes 16 & 28 on Route 16

Amenities Approximately 40 acres of 130 sites with water/electric/septic and 30/50-amp service. We can handle up to 45 ft. rigs with many pull-through and tent sites all with picnic tables and fire rings. We have modern clean facilities with free hot showers, Wi-Fi, pavilion, planned weekend and holiday activities, camp store, laundry, 3 separate playgrounds, and electronic security gates.

SEE AD ON PAGE 42



5 Camp at Newfound Lake

792 Mayhew Turnpike, Bridgewater, NH 03222 • (603) 744-3344
newfoundrvpark@gmail.com • www.camp-nh.com

(Formerly Newfound RV Park & Campground) Nestled in the woods near crystal clear Newfound Lake, we offer you the opportunity to enjoy the peace and quiet of NH camping, or if you choose, participating in all the activities this region has to offer. There is so much to do, from swimming or boating on Newfound Lake, to exploring waterfalls (or wineries and breweries), to hiking in the mountains, or roaring down to Laconia for Bike Week. We are also in a prime location for day outings. In just a 30–40-minute drive from the campground, you can enjoy a variety of beaches, restaurants, shopping, museums and various attractions for adults and kids alike. In addition, the area has a huge selection of lakes, mountains and rivers for sightseeing, boating, fishing, paddle boarding, hiking, canoeing, and kayaking. Motorcyclists will enjoy the miles of great scenic touring routes in the region. We look forward to seeing you!

Directions Northbound take exit 23 off I-93 (Rt 104W). Do not turn onto River Road. 6 Miles to Bristol traffic light then go straight onto Rt 3A north then 5 miles to park entrance on the right. Southbound take exit 26 off I-93, Rt 25W to the traffic circle, take 2nd exit onto Rt 3A south drive 10 miles to entrance on left. Do not turn into the mobile home park.

Amenities include clean, private restrooms and showers, laundromat, camp store, firewood, pavilion with games, dog park, and walking trail. New in 2021- outdoor community rec area with corn hole, volleyball, firepit, and stage area for karaoke and various entertainment. Pets welcome, limit 2 per site. Close to hundreds of central NH attractions.

6 Chocorua Camping Village KOA

Pets are part of the family



893 White Mountain Hwy (Route 16), Tamworth NH 03817
603-323-8536 • info@chocorua camping.com • www.chocorua camping.com
Treat your family and friends to a true NH camping getaway. Family-built, owned, and operated for 50 years, Chocorua Camping Village KOA offers classic New England lakeside camping with over 6 miles of on-site woodland walking and mountain biking trails. 3 miles to the base of Mt Chocorua, 15 miles to North Conway shopping and attractions. Explore the country town of Tamworth with a distillery, summer theatre, farmer's market, and easy fire tower hike. Close to the natural beauty of Kancamagus Highway, Hemenway State Forest, and Sandwich Notch Trails. Call us to reserve your campsite, cabin, Vintage Blue Bird Camper, or glamping tipi.

Directions Rt. 16, 3 mi N of Jct. 16 & 25 W

Amenities 186 acres, family-friendly with recreation program and theme weekends, dog friendly with dog park and dog beach. 150 sites with W/E/S, tent sites with new tenters' kitchen, furnished patio sites on the water, 6 off-the-grid private rustic cabins, 12 full amenity cabins, glamping tipi & vintage camper, group camping, rallies & small events, tax-free country camp store, food & ice cream cafe, 6 miles of nature trails, rec hall with fireplace, pavilion with Lil' Theatre, pool, beach, 50-acre pond and Chocorua River, fishing, kayak, SUP boat rentals, volleyball, horseshoes, playgrounds & more!

SEE AD ON PAGE 43

7 Danforth Bay Camping

196 Shawtown Road, Freedom, NH 03836 • (603) 539-2069

reservations@danforthbay.com • www.danforthbay.com

Located between the Lakes Region and White Mountains of NH, family-friendly Danforth Bay offers over 300 tent, RV, and extended-stay campsites, many nestled along the shores of Danforth Bay of Ossipee Lake. Spread out over 180 forested acres, the big-rig and pet-friendly resort offers clean, modern facilities, heated swimming pools, sandy beaches, recreation program, camping cabins, free Wi-Fi, extended cable, and unique activities that keep families and groups coming back year after year!

Directions Take I-95 to Route 16 (Spaulding Turnpike), to West Ossipee. Take Route 41 east (½ mile) to Ossipee Lake Road on right (4+ miles) to Shawtown Road on left, 1 mile to office

Amenities 305 lakeside and brookside sites, 50/30/20-amp service, 3-way hookups, cable, Wi-Fi, pull-thrus, safari area, cabin rentals, tables and firepits, 2 swimming areas, 3 pools, kiddie pool, fishing, boating, canoe/kayak/rowboat rentals, camp store, pavilion, movie room, laundry, playground, hiking trails, winter camping, snowmobile trail access, and more!

SEE AD ON PAGE 48

8 Foothills Family Campground



506 Maple Rd, Tamworth, NH 03886 • (603) 323-8322

foothillscampground@outlook.com • www.thefoothills.com

Discover our charming, family-owned campground nestled on 22 acres of serene woodland, featuring a tranquil ½ acre stream-fed fishing pond. Our campground offers a variety of amenities to ensure a delightful stay: 30-amp RV sites equipped with water and sewer connections, as well as 12 spacious, private tent sites nestled amidst 11 acres in the trees. Families will appreciate our deluxe family site, designed for up to 4 large tents with an adjacent pavilion with water accessible. 5th wheel trailer rental also available. We warmly welcome pets and provide a dedicated dog park, while children can enjoy our playground, pool, and recreation closet. Conveniently located near White Lake State Park, our campground offers proximity to Ossipee, Chocoma, and Silver Lakes, as well as several rivers for outdoor enthusiasts. Craving outdoor activities? Hiking, biking, boating, and kayaking opportunities are all within 5 miles. Close proximity to North Conway, renowned for outlet shopping and tax-free retail therapy. Discover a perfect blend of relaxation and adventure at our idyllic campground retreat.

Directions Take Route 16 north into Tamworth, take second left (after Days Inn and 7-11), onto Maple Road (gray fence) and make a quick left toward dead-end and make a right into the campground entrance. Store is on the right for check in.

Amenities Our spacious wooded RV sites are available for nightly, weekly, or monthly stays and are equipped with sewer, water, and electric hookups. We offer a variety of water and electric-only sites as well as rustic tent sites surrounded by towering pine trees. Each site comes with picnic tables and fire pits. Our bathhouse is meticulously maintained to ensure cleanliness and comfort during your stay. Enjoy fishing or leisurely paddling in our beautiful stocked ½-acre fishing pond and natural brook, where guests can also search for frogs. If you're looking to cool off, our swimming pool is the perfect place to relax and unwind. We understand that pets are family too, we welcome up to 3 pets per site, provided owners are responsible. Pets must be kept on a leash, and rabies vaccination records are required at check-in. Dog park is open from 8 AM until dusk. The campground store is stocked with essential supplies, firewood, ice, and other miscellaneous items to ensure you have everything needed for a comfortable and enjoyable stay. Check-in is from 2 PM to 8 PM, and check-out is by noon.

Great Base for all Your Day Trips!

...and relax when you get back!

Heated Saltwater Pool

Family Camping • Pet Friendly • Rental Campers

Large Motor Homes Welcome

Electronic Security Gate • Doggie Park • W/S/E (up to 50 amps)
Heated Saltwater Pool • Free Hot Showers • Clean Restrooms
Camp Store (firewood and ice available) • Group Sites • Propane Fill
Wi Fi included at Most Sites • Picnic Table/Fire Ring at Each Site
Dump Station • Huge Event Pavillion • Full Line Laundromat
Responsible Motorcyclists Welcome
3 Children's Playground Centers
Basketball, Volleyball, Horseshoes and Nature Trails

Like Us On FB @ Beaver Hollow Campground

603-539-4800 • BeaverHollowCampground.com
700 White Mtn. Hwy (Rt. 16) • Mail: PO Box 437 • Ossipee, NH 03864

FIVE STAR GOLF & CARS

YOUR GOLF CART COMPANY!

Serving New England For Over 15 Years

EZGO CUSHMAN

Stop By Today For Our
Wide Selections Of Golf Cars!

CONTACT US
(603) 527-8095

FiveStarGolfCars.com



Lake Winnepesaukee

603-253-6251

Info@bearspinewoodscampground.com

Sites for Tents, Trailers, Motor Coaches and 5th Wheels 20/30/50 amps

65 Barrett Place, P.O. Box 776 Moultonborough, New Hampshire



Seasonal Sites Available

SEE LISTING ON PAGE 41

CHOCORUA CAMPING VILLAGE

KOA



WABANAKI LODGE



CHOCORUACAMPING.COM



9 Gunstock Mountain Resort

719 Cherry Valley Road, Gilford, NH 03249 • (603) 737-4355

camping@gunstock.com • www.gunstock.com/camping

Close to the shores of Lake Winnepesaukee and Ellacoya State Park Beach, camping at Gunstock Mountain Resort puts you in the heart of New Hampshire's Lakes Region. Surrounded by three mountain ranges, numerous crystal-clear lakes, a diverse assortment of recreational opportunities and small New England villages, Gunstock offers a rustic alpine setting for your visit to New Hampshire. Get Out and Camp Out with us and enjoy an exclusive camper discount to Gunstock's Adventure Park, home of the largest aerial obstacle course in New England and one of the longest ziplines in the country. Take a thrilling ride on the Mountain Coaster and enjoy a relaxing trip to the summit on our scenic lift ride, all within walking distance. Winter Cabin Rentals: December- April.

Directions 719 Cherry Valley Road (Route 11-A), Gilford

Amenities Hookups W/E/S service to 50 amps, dumping station, metered LP gas fill station. Free heated bathhouse with laundry, pets allowed (leashed), group area, game room, playground, swimming pool, and a great camp store! 200 sites on 140 acres

SEE AD ON PAGE 45

10 Harbor Hill Camping Area

189 NH Route 25, Meredith, NH 03253 • (603) 279-6910 • www.hhcamp.com

Harbor Hill Camping Area is a seasonal camping resort located in the picturesque town of Meredith, NH. We are 1 mile from Lake Winnepesaukee with several boat launches nearby. Our campground is landscaped, extremely clean, and quiet. We invite you to make Harbor Hill your seasonal summer home!

Directions Exit 23 off of I93. From the lights in Meredith, head East on Route 25; we are located at mile marker 61. From Route 16, head West on Route 25; we are located just past Moulton's Farm.

Amenities Laundry room, LP gas, camp store, wood, sports court, basketball, athletic field with equipment, playgrounds, large crystal-clear pool, rec hall, and nature trails.

11 Hunter's Run RV Park



551 NH-104, Meredith, NH 03253 • (603) 279-7761

office@huntersrunrvpark.com

www.modernamericacampgrounds.com/new-hampshire

Hunter's Run RV Park is a lakeside retreat ideal for nature lovers and families alike. Our amenity-filled destination was previously two campgrounds known as Meredith Woods and Clearwater, which adds for twice the fun and festivities! Create lasting memories on our fishing dock, sandy beach, or nature trails - or kayak, canoe and paddle boat around Pemigewasset Lake's private island! When you are not enjoying the lake, we have on site sports, playground, hiking, and community events with activities for the whole family. Rain or shine, campers enjoy our indoor pool, hot tub, pool-table game room, and more in our four season facilities. Not to mention charming downtown Meredith, where you can experience local culture, shops and restaurants. Our selection of scenic tent sites, rustic lean-to sites, fully-equipped RV sites, and cozy cabins cater to all camping styles. We have something for everyone, so book your ideal campsite and let the fun begin!

Amenities Pemigewasset Lake, Dock Slips & Boat Launch, Sandy Beach, Hot Tub & Indoor Pool, Canoe Racks, Launch, & Rental, Beachfront Events, Playground and Sports, Family events and activities, Clean Bathrooms, Pet Friendly, Laundry Room, Hot Showers, Horseshoes.

Long Island Bridge Campground exemplifies what camping on Lake Winnepesaukee has been all about for over 50 years. Come enjoy our private beach, waterfront sites and rustic cabins.

29 Long Island Road, Moultonboro, NH 03254
603-253-6053
www.longislandbridgecampgroundnh.com
 email:libcg1@juno.com

Lake Forest Resort



RV, Motorhome
& Park Model Sites


A beautiful RV retreat by the lake...for Couples on their Own

Wooded, private sites for any day or the whole summer...



Nine-hole
Cayman golf
course...

fishing & Sailing
on the lake



150 Dearborn Road
 E. Wakefield, NH 03830
603.522.3306
www.lakeforestrvresort.com

12 Lake Forest Resort



A beautiful RV retreat by the lake for couples on their own again.

150 Dearborn Road, East Wakefield, NH 03830 • (603) 522-3306
www.lakeforestrvresort.com • lakeforestresortinfo@gmail.com

On Great East Lake, a place for couples who are on their own again.

Amenities Cayman Golf, laundry, dock, 130 spacious, peaceful sites. There is a nine-hole executive golf course located in the park. Pet friendly, kayaks available for rent, level grounds for biking and walking. We also have a grass field with 50-amp service for rallies and a clubhouse for activities.

SEE AD ON PAGE 44

13 Lake Ivanhoe Inn & Campground

631 Acton Ridge Road, East Wakefield, NH 03830 • (603) 522-8824
office@lakeivanhoe.com • www.lakeivanhoe.com

Directions Route 16 (Spaulding Turnpike), one exit after intersection of Route 16 & Route 9, right on Wakefield Road (opposite Palmers Motel), 1/2 mile left on 153N (Province Lake Road), 3 1/4 miles right on Acton Ridge Road, entrance 1 mile on left after the Inn

Amenities 75 sites, 60 WES, (30-amp service), modern facilities, free Wi-Fi, recreation hall, video games, camp store, laundry, playground, ice, wood, private wooded sites, sandy beach, canoe, kayak, paddleboat rentals, fishing, swimming, shuffleboard, horseshoes, basketball, recreation field, tables, fireplaces, safari area, Pets (limit 2) on leash.

14 Long Island Bridge Campground, LLC

29 Long Island Road, Moultonboro, NH 03254 • (603) 253-6053
libcg1@juno.com • www.longislandbridgecampgroundnh.com

Come to Long Island Bridge Campground to enjoy the endless beauty of Lake Winnepesaukee.

Directions From I-93 take Exit 23 to Route 104 to Meredith to Route 25 to Center Harbor to Moultonboro Neck Rd, From Portland, ME take Route 25 to Route 16 and back to Route 25 to Moultonboro Neck Rd

Amenities Private beach, waterfront sites, rustic cabin rentals, modern restrooms, hot showers, artesian well water, laundry, fishing and boating nearby, tent sites, RV sites with W/E/S and cable TV, all sites have fireplace and picnic table, basketball and volleyball courts, horseshoe pits.

SEE AD ON PAGE 44

15 Owl's Landing Campground

245 US Route 3, Holderness, NH 03245 • 603-279-6266
www.owlslanding.com • camp@owlslanding.com

Family Camping in a natural, wooded setting in the Heart of the Lakes Region.

Directions I-93 to Exit 24 in Ashland. Right on Route 3 South. 7.5 mi on right.

Amenities Full-Hookup (W/E/S/C), W/E, and primitive tent sites available. Modern restrooms with free showers, swimming pool, playground, recreation room w/pool table and arcade, coin-operated laundry. Camp store with groceries, wood, ice, and souvenirs. Weekly activities and fun-filled theme weekends. Free Wi-Fi access, pets welcome. Seasonal sites are available.

Gunstock

MOUNTAIN RESORT

CAMPGROUND

Reconnect with what matters.

Gunstock Mountain Resort's campground puts you in the heart of New Hampshire's Lakes Region, close to the shores of Lake Winnepesaukee and the foothills of the White Mountains.

Select from 250 campsites or 2 rustic cabins.



Campers enjoy:

- NEW Camp Store
- Fire Rings and Picnic Tables
- Heated Swimming Pool
- Hiking and Biking Trails
- Fishing Pond
- Playground
- Dog Park

Gunstock campers receive a discount on Gunstock Adventure Park activities!

Zipline Tours | Treetop Challenge Course
Mountain Coaster | Scenic Chairlift Rides

GILFORD NH | GUNSTOCK.COM | 603-737-4355



OPEN ALL YEAR

Friendly Beaver

CAMPGROUND





46
years
family owned and operated

ENJOY GREAT AMENITIES:

3 Outdoor pools
2 playgrounds
Adult Rec Hall
Basketball Court
2 Modern Laundry Rooms

Indoor Pool
Goats & Chickens
Children's Rec Hall
Sports Complex
Private Restrooms with showers

Activities: Spring-Fall (7 Days/Week Summer Vacation)



Danforth Bay
CAMPING & RV RESORT



The Bluffs
RV RESORT

Four Seasons of FUN!



16 Paugus Bay Campground

96 Hilliard Road, Laconia, NH 03246 • (603) 366-4757
pbcampground@gmail.com • www.paugusbaycampground.com

Directions Off Route 3, Weirs Beach on Hilliard Road

Amenities 170 sites with tables and fireplaces, and water and electric on all sites. Sewage available, sandy beach, pavilion, boat docking, swimming, fishing, kayak, paddle board and canoe rental, laundry, playground, Wi-Fi available near the office area. We welcome well behaved dogs and limit 2 per campsite. Walking distance to Weirs Beach and a short drive to mountains for hiking.

17 Pine Hollow Campground

656 Endicott St. N, Weirs Beach, Laconia, NH 03247 • (603) 366-2222
camp@pinehollowcampground.com • www.pinehollowcampground.com
Directions From Rte. 93 North/South exit 23, Rte. 104, to Meredith. Continue on Rte. 104 until end and take right on Rte. 3. Follow Rte. 3 until you see The Tamarack restaurant at the lights. Go through the lights and we are the 2nd driveway on the right.

Amenities Nestled in the pine trees, amenities include full hookups, tent camping, small or large groups, new bath house, rec hall, laundromat, Wi-Fi, cable, pool, campfire, wood, and ice. Across from Fun Spot and Monkey Trunks Zipline, beach, boating, hiking, shopping, and restaurants.
Province Lake Campground

18 Province Lake Campground

36 Remick Road, Effingham, NH 03882
(603) 539-4272 • reservations@plrvlodge.com

www.modernamericacampgrounds.com/new-hampshire
Spend your next family vacation at the picturesque Province Lake. This full time seasonal 90-unit park features 400 feet of beach and a 36 slip marina. Our recently renovated shower and bathroom facilities ensure a comfortable and enjoyable stay. Our campground is a short drive from the White Mountains and located in the heart of Lakes Region. Stay with us and experience all the beauty New Hampshire has to offer!

Amenities Lake Activities, Sandy Beach, Peaceful Environment, Canoeing & Kayaking, Playground



19 Riverbend Campground

11 Jackman Pond Road, South Tamworth, NH 03883 • (603) 323-9133
riverbendcampgroundnh@gmail.com • www.riverbend-nh.com
New owners of this small, rustic campground in the heart of NH. Nearby attractions include Lake Winnepesaukee cruises & boat launch, outlet shopping, hiking, biking, kayaking, public golf courses, excellent dining, brewery & distillery, Barnstormers Theater.

Directions From I-93 take Exit 23 to Meredith, follow Rt 25 to junction of 113W. From Rt 16, take Rt 25 to junction of 113W.

Amenities Wooded and open sites most with 30-50 amp electric, water, sewer, basic wifi, fire pits, picnic tables, pull-thrus, back-ins & tent sites, pool, playground, horseshoes, river walk along the Bearcamp River. Fishing, pet friendly, bathhouse with hot showers, small camp store, firewood available. Additional amenities coming soon! SEASONAL SITES AVAILABLE.



20 Riverbrook and Baker River Campground

1120 Rumney Rte 25, Rumney, NH 03266 • (603) 786-9707

office@riverbrookandbakerriver.com

www.modernamericacampgrounds.com/new-hampshire

Welcome to Riverbrook and Baker River Campground in Rumney, NH! Looking for the perfect family getaway? Imagine splashing in our heated pool, enjoying live music and delicious food trucks, or taking part in themed events and arts and crafts. The kids will love the playground and hay rides, rec room and more while you explore scenic trails and maybe even spot a moose along the Baker River. With so much to do, there's something for everyone. Equipped with top notch facilities and the best staff we could ask for, we're ready to make your stay amazing. We are 2 Campgrounds about 10 minutes from each other. Riverbrook is more of an open concept RV Park. Baker River is more wooded and less amenities. So come explore, relax, and make memories at this unmatched getaway in Rumney, New Hampshire!

Amenities Riverbend Camping, Hiking, Playground, Fishing, Swimming Pool, Camp Store, Rec Room, Swimming Pool, Activity/Sports Field, Park Events, Pet Friendly, Hot Showers, Hay Rides. We're located less than 10 minutes from Rte 93. Also close to the Polar Caves. You can also float down the Baker River, located on site.

21 Silver Lake Park Campground & Cabins

389 Jamestown Road, Belmont, NH 03220

(603) 524-6289 • office@silverlakeparkcampground.com

www.modernamericacampgrounds.com/new-hampshire

Located directly on the shores of New Hampshire's Silver Lake, the campground offers 600 feet of waterfront, with a delightful, gradually sloping, sandy beach that is perfect for children. Enjoy swimming in crystal clear water, do some serious fishing for largemouth or smallmouth bass, or boat, canoe, or kayak for miles on the lake and river. At the end of the day, marvel at the sunset across the water from your campsite. The campground is a private, gated property, and the lake is private with no public access. Located only minutes from town, with easy access to tax-free shopping at everything from outlet malls to antique shops as well as restaurants, and an 18-hole golf course.

Directions Exit 20 off I-93, Route 140E, left on Jamestown Road, 2 miles entrance on left

Amenities Cabin rentals, private boat launch ramp, sandy beach, fishing, modern facilities, laundry, canoe, kayak, and paddleboard rentals, boat ramp, corn hole, horseshoes, playground, ice, paved streets, hook-ups, Wi-Fi, conveniently located close to outlets, and all your shopping and dining needs. Close to Bank of NH Pavilion, perfect for your concert season bookings!

Photo courtesy of Gunstock Mountain Marketing Department





FAMILY CAMPING & RV RESORT

On Pemigewasset Lake

TWIN TAMARACK RD., NEW HAMPTON, N.H. 03256 / (603) 279-4387

ON SITE TRAILER RENTALS

**FREE
Wi-Fi**

LISTING ON PAGE 51

Due to many
small children,
no
motorcycles
please!

- Scheduled Activities for All Ages
- Clean Modern Restroom & Shower House
- Free Hot Showers
- Crystal Clean Swimming Pool
- Relaxing Hot Tub
- Sandy Beach on Lake
- Recreation Hall with Video Games
- Fishing, Boating, and Boat Launching
- Paddle Boat, Canoe, Kayak & Row Boat Rental
- Maytag Laundromat
- 30 Min. to NH Motor Speedway, Loudon, NH
- 64 Store Outlet Mall 10 Min. Away
- Camping Cabins Available

- 256 Wooded & Sunny Sites
- Facilities for all RV's, Tents & Tent Campers
- Pull-Thru-Sites for Large & Small RV's
- Some Cable TV Available
- 30-50 Amp Electric
- 3 Way Hookups
- Dumping Station
- RV Clubs & Rally's Welcome
- Seasonal Sites & Winter Storage Available

Reservations Suggested

For more information and a free brochure,
Contact Your Hosts at:

(603) 279-4387 or Email us at twintamarack@gmail.com

Twin Tamarack Road, New Hampton, NH 03256

Visit our web site: **www.twintamarackcampground.com**



From I-93, Exit 23. 2 1/2 miles East on Rt., 104
— Open Mid-May thru Mid-October —

22 **Strafford/Lake Winnepesaukee South KOA**

79 1st Crown Point Road, Strafford, NH 03884 • (603) 332-0405
strafford@koa.com • www.straffordkoa.com

Strafford/Lake Winnepesaukee South KOA offers 45 acres of peaceful recreational family camping nestled in a countryside setting in the beautiful Lakes region of New Hampshire. Come enjoy the simple pleasures of life with your family. We are centrally located to any day trip, so come enjoy.

Directions From Route 16 North take exit 14, Ten Rod Road. At the end of the ramp bear right then turn right at lights. Drive 1/8 mile between Home Depot and Burger King and turn right on Twombly St. Drive 4/10 mile to end. Turn Right on 202A West and drive 2 1/2 miles to blinking light at 4 corners. Drive straight through and in 1/2-mile bear left on 202A. Drive 2 more miles to First Crown Point Road on the right. Campground is on your left in a 1/4 mile. (If coming from Route 16 south take exit 15 turn left at the end of the ramp.)

Amenities Large spacious sites with full hookup electric, water, septic, and cable tv, 20/30 amp or 20/30/50-amp, tent, back in, and pull-thru sites, deluxe patio sites, cabin rentals, deluxe cabin rentals, and big rigs welcome. All sites have tables and fireplaces, modern facilities, a sandy beach with swimming area and heated pool with spacious seating area. Water slide and spray park, 6-1/2-acre pond, fishing (no license required), paddle boats, canoeing, row boat, kayaking, horseshoes, dog park, playground, basketball court, arcade games, sitting area, free wagon rides, activities during busy season, Wi-Fi limited coverage, clean restrooms, laundry room, camp store, and firewood on site. Propane fill station.

23 **Tamworth Campground**

306 Depot Road, Tamworth, NH 03886

(603) 323-8031 • office@tamworthcamping.com

www.modernamericacampgrounds.com/new-hampshire

Between the Lakes and Mountains on the Swift River, a quiet rustic woodland setting.

Directions North from Junction of Routes 25W & 16, 1/2 mile turn left on Depot Road for 3 miles

Amenities Waterfront and water view sites, electric (30 and 50 amp), water, sewer, cable TV, tables and fireplaces, modern facilities, on-site trailer rentals, group areas, free Wi-Fi hotspot, dump station, LP gas, laundry, PETS ON LEASH w/Rabies Cert., playground with pirate ship, sandy beach, meditation garden, mini golf, pavilion, basketball court, shuffleboard, horseshoes, camp store, recreation hall, firewood, ice, swim, fishing, theme weekends, special events, and family rates.

24 **Terrace Pines Campground**

1 Terrace Pines Road, Center Ossipee, NH 03814

(603) 539-6210 • reservations@tpvlodge.com

www.modernamericacampgrounds.com/new-hampshire

Terrace Pines is a 600-acre park with 190 sites on two beautiful lakes. Perfect place for boating and fishing!

Directions Rt. 16 N or S Exit to Ctr. Ossipee Business District, follow signs. Rt. 25 W go S one exit on Rt. 16, exit to Ctr. Ossipee Business District, follow signs through the village.

Amenities Modern facilities, laundry, tables and fireplaces, game room, New Rec Center, Wi-Fi, disc golf course, indoor mini golf, camp store, wood, ice, swimming, fishing, boating (launch), mountain trail, rowboat, canoe, kayak, corcl, and paddle board rentals, pet friendly with dog park, wiffle ball field, basketball and pickleball court, library, pet friendly cabin rentals, and wooded waterfront sites.

25 Twin Tamarack Family Camping & RV Resort



41 Twin Tamarack Road, New Hampton, NH 03256 • (603) 279-4387
twintamarack@gmail.com • www.twintamarackcampground.com
Located in the heart of New Hampshire close to the mountains and lakes, we offer large, shady or sunny sites with a pool, beach, and open areas for children to run and play.

Directions 2 1/2 miles E off Exit 23, I-93, Rt. 104

Amenities 210 sites, W/E/S hookups, 30 and 50 Amp, pull-thru sites w/cable, Wi-Fi (limited), on site trailers, camping cabin rentals, dump station, modern facilities, pool, pavilion, hot tub, sandy beach, fishing, boating, canoe, paddle boat, kayak and boat rentals, boat launch, laundry, recreation room.

SEE AD ON PAGE 50

26 Viewland Campground

6 Viewland Court, Alton Bay, NH 03810 • (603) 406-0728
viewlandcg@gmail.com • www.viewlandcampground.com

Directions From Alton traffic circle, at Junction Rt 28 & 11, north to Wolfeboro 1.2 mi. Right on Bay Hill Road. Located 600 ft. on left.

Amenities 43 campsites located on 10 acres and only 600 ft. away from Alton Town Beach on Lake Winnepesaukee. We are mostly a seasonal campground but have some very private and remote primitive tent sites available. Walking distance to all Alton Bay attractions (marinas, swimming, arcades, restaurants, and free Saturday night band concerts).

27 Westward Shores Cottages & RV Resort

110 Nichols Road, West Ossipee, NH 03890 • (603) 539-6445
info@westwardshores.com • www.westwardshores.com

Westward Shores Cottages & RV Resort is located on the Northwest shore of Ossipee Lake in West Ossipee, NH. It is just minutes from Mt. Washington Valley with its shops, dining, and family attractions. Nature abounds and outdoor enthusiasts have numerous options both inside and directly outside the resort, including: boating, hiking, fishing, golf, and more! Or just take it easy on Westward Shores' sandy beaches with views of our Ossipee, NH campground that never gets old. Westward Shores Marina offers direct access to Ossipee Lake and its three main bays. A gas dock, boat launch, and lakeside market are available for your convenience. Vacation in the comfort of our Ossipee Lake cabin rentals, where you can choose from rustic, luxury, or group cabins. Or enjoy New Hampshire RV camping at Westward Shores with our luxury amenities and unique scenery. See you soon!

Amenities Inflatable water park, snack bar, beaches, kayak, paddleboat, stand up paddle board rentals, dog park, hot tub rentals, basketball, baseball, and tennis.

28 Willey Brook Campground

883 Center Street (Route 28), Wolfeboro, NH 03894 • (603) 569-9493
www.willeybrookcampground.com

Quiet, peaceful campground in the woods, rural setting, camping with nature

Directions From Route 16 (Wakefield) take Route 109, 9 miles to Route 28, turn right onto Route 28N, go 1 mile, entrance on right.

Amenities RV sites with W/E/S, 30/50-amp service, telephone, cable, free wifi, tent sites, modern facilities, dump station, PETS ON LEASH

29 Wolfeboro Campground

61 Haines Hill Road, Wolfeboro, NH 03894 • (603) 569-9881
www.wolfeborocampground.com

50 wooded sites in a peaceful, pristine setting close to quaint downtown Wolfeboro. Enjoy the tranquility of the outdoors and the feeling of calm. AAA approved.

Directions Route 28N, 4 1/2 miles from center of town to Haines Hill Road, 1000' up road

Amenities Established in 1971, 50 sites, 20- & 30-amp service, water/electric & water/electric/septic hookups, modern facilities, heated restrooms, dump station, on site sanitation service, LP gas (metered), ice, wood, tables & fireplaces, PETS ON LEASH

30 Woodman Lake Campground

3281 Province Lake Road, (Rt. 153) East Wakefield, NH 03830 • (603) 871-8028
woodmanlake@gmail.com • www.woodmanlakecampground.com

Woodman Lake Campground is a family friendly campground located in the 7 Lakes Region with easy access to all NH attractions.

Directions Rt. 95 north to Rt. 16 north. Drive 38 miles and take right onto Wakefield Road. Drive to NH 153 north. Drive 12 minutes .7 miles on Rt. 153. Campground is on the left.

GPS Directions N 43 38.21.76 W 70 58.55.17

Amenities 53 campsites located on 10 acres with wooded and open sites. We have both RV and tent options to choose from. 3-way hookups, bathhouse, and pond available for canoeing, kayaking, and fishing. Barn on site. Public access for boating, fishing, and swimming at Great East, Lake Ivanhoe, and Lovell Lake. Short drive to both Wolfeboro and Conway. Pets on a leash. Old fashion, clean campground operating for over 40 years.

STATE PARKS

31 ELLACOYA Gilford, NH

32 WHITE LAKE Tamworth, NH

See pages 88 and 89 for more information.

CampMaine.com

Your
Maine
Camping
Adventure
Starts
Here



Tenting • Rentals • Glamping
Full Service RV Sites • Cabins

12 Mouthwatering S'mores Recipes You Need to Try

S'mores are a staple dessert in the world of camping. People crave the sweet dessert with chocolate, marshmallows and graham crackers, so it's no surprise that nearly every camping trip involves making the delicious treat. While many campers are familiar with the original treat, there are many s'mores variations that can spice up your camping experience. From toppings like cookie butter to Oreos, you'll find some of the best s'more recipes right here.

Check out these 12 different types of s'mores and see which recipes you'll want to test out on your next camping adventure.

1) SALTED CARAMEL S'MORE

Elevate your s'mores with this indulgent salted caramel s'mores recipe.

INGREDIENTS

Create your own salted caramel s'mores with these ingredients:

- Caramel sauce
- Graham crackers
- Marshmallows
- Flaky sea salt

DIRECTIONS

Start by roasting your marshmallow until golden brown or to your liking. Set out your graham crackers and place your toasted marshmallow on one graham cracker. Next, drizzle your favorite caramel sauce on top of the marshmallow and sprinkle on some flaky sea salt. Close up your s'more with the second graham cracker and taste the delicious salted caramel s'more.

2) COOKIE BUTTER S'MORE

If you're curious about how you can make your s'mores even more delicious, then taste the cookie butter s'more. Cookie butter is created from spiced cookies, and it's creamy and spreadable like nut butter, making it easy to sweeten up your s'more.

INGREDIENTS

Here's what you'll need to make this recipe:

- Cookie butter spread
- Graham crackers
- Marshmallows

DIRECTIONS

To create this s'more, toast your marshmallow, set out your graham crackers and grab your favorite cookie butter spread. Spread the cookie butter onto the graham cracker and place your marshmallow on top for the tastiest, simplest treat!

3) RICE KRISPIES TREAT S'MORE

Have you ever tried a s'more without graham crackers? Double the marshmallow goodness in your s'more by swapping out the graham crackers with Rice Krispies Treats for the ultimate marshmallow s'more.

INGREDIENTS

You'll only need these ingredients to make this s'more:

- Rice Krispies Treat
- Chocolate
- Marshmallows

DIRECTIONS

Grab two Rice Krispies Treats, a roasted marshmallow and a piece of chocolate. Assemble your s'more with your marshmallow and chocolate in the middle of the Rice Krispies Treats. This is a seriously sweet dessert you'll want during every camping trip!

4) S'MOREO

Replace the traditional graham cracker with your favorite chocolate and cream sandwich cookie.

INGREDIENTS

Because Oreos already bring the chocolate flavor, all you need for this recipe are:

- Oreo cookies
- Marshmallows

DIRECTIONS

Start by separating the Oreo cookie by twisting both sides until they come apart. Toast your marshmallow and place it on one of the Oreo cookies. Complete the sandwich by placing the other Oreo cookie on top, and enjoy your tasty s'moreo.

5) COCONUT COOKIE S'MORE

Doesn't the combination of coconut, caramel, chocolate and marshmallow sound delicious? Try this new s'more combination during your next camping bonfire.

INGREDIENTS

As another recipe that swaps graham crackers for cookies, all you'll need are:

- Marshmallows
- Coconut caramel cookies

DIRECTIONS

Start by getting a pack of coconut caramel cookies and grabbing two cookies for your s'more. Next, roast your marshmallow to a nice golden brown. Place your marshmallow on the bottom side of one cookie and top it off with the other coconut cookie. Squish the s'more sandwich together and enjoy!

6) PEPPERMINT PATTY S'MORE

Add a refreshing minty flavor to your favorite fireside treat by swapping out the chocolate for a peppermint patty.

INGREDIENTS

Add some bright, minty flavor to your s'mores with these ingredients:

- Graham crackers
- Marshmallows
- Peppermint patties

DIRECTIONS

Set out your graham crackers and unwrap your peppermint patty. Roast your marshmallow to your liking and get ready to assemble your peppermint patty s'more. Start with a graham cracker, peppermint patty, toasted marshmallow and top it off with the second graham cracker. Press the sandwich together and enjoy the delicious s'more!

7) PEANUT BUTTER CUP S'MORE

All peanut butter lovers will devour this twist on the classic s'mores recipe.

INGREDIENTS

All you'll need to do is swap out the chocolate bar for a peanut buttercup, making your ingredients list this simple:

- Graham crackers
- Marshmallows
- Peanut butter cups

DIRECTIONS

Set out your graham crackers and unwrap your peanut butter cup. Toast up your marshmallow and begin to assemble your s'more. Start with the graham cracker, peanut butter cup, marshmallow and finish it off with the other graham cracker. Savor all of the peanut butter and chocolate flavors from this unique s'more.

8) CHIP-A-S'MORE

Swap out the graham crackers for tasty chocolate chip cookies. This unique recipe is perfect for those wanting a more indulgent and chocolaty s'more.

INGREDIENTS

Here's what you'll need for this s'mores recipe:

- Chocolate chip cookies
- Chocolate
- Marshmallows

DIRECTIONS: Toast your marshmallow, then place it on one cookie. Add your chocolate bar and seal the sandwich together with the second cookie. This is a chocolaty treat you won't want to miss out on!

Kampgrounds of America has more than 500 locations across North America. Whether you're looking to travel for your next vacation or just plan a local weekend camping trip, KOA has something for everyone.

Article republished with permission from Kampgrounds of America. For more camping tips, trip ideas and more, visit koa.com/blog

9) MINT S'MORE

Replace the traditional chocolate bar with an Andes mint for the perfect mint s'more.

INGREDIENTS

Here's what you'll need for this refreshing s'more:

- Graham crackers
- Andes mints
- Marshmallows

DIRECTIONS

This recipe is excellent for mint-lovers and those who want to change up the traditional recipe. Toast your marshmallow, assemble your s'more with the Andes mint and enjoy!

10) MINTY S'MORE

Another option for mint fans, this s'more gets its flavor from a classic Girl Scout cookie.

INGREDIENTS

No graham crackers? No problem! You only need these two ingredients for this minty s'more:

- Thin Mints Girl Scout cookies
- Marshmallows

DIRECTIONS

Use Thin Mints instead of the graham crackers to hold the s'mores together. Toast up your marshmallow, assemble the s'mores, and it's ready to enjoy!

11) RASPBERRY-STYLE S'MORE

If you love chocolate and fruit together, you'll love this raspberry-style s'more recipe.

INGREDIENTS

Enhance your traditional s'more with these ingredients:

- Graham crackers
- Chocolate
- Raspberries
- Marshmallows

DIRECTIONS

Create a traditional s'more with a toasted marshmallow, chocolate and graham crackers, but add in some fresh raspberries for a fruity taste.

12) S'MORE WITH A TWIST

S'mores with a twist are the best s'more recipe for anyone who's not into chocolate.

INGREDIENTS

Swap chocolate for fruit with this recipe's ingredients:

- Graham crackers
- Bananas
- Marshmallows

DIRECTIONS

Toast your marshmallow and begin to put together your s'more as you traditionally would, but add a quarter of banana rather than a piece of chocolate. You can mash the banana a little on one side of the graham cracker and combine the sandwich together for a tasty treat without the chocolate.

white mountains region



IMAGE COURTESY OF COLLEEN ELIASON PHOTOGRAPHY

The White Mountains region is a paradise for hikers and outdoor enthusiasts with enough trails and outdoor recreation options to suit all ages and abilities.

The White Mountains is home to Mount Washington, the highest peak in New England (6,288') and while visitors can choose to hike this impressive peak, they can also opt to drive themselves or take a guided van tour with the Mt. Washington Auto Road, or take a train ride on the world's oldest cog railway, the Mount Washington Cog Railway, to reach the mountain's summit.

During the summer months there are plenty of activities for the whole family, Travel to Lost River Gorge in Kinsman Notch where you can explore 11 boulder caves, mine for gemstones in the Mining Sluice, and enjoy the stunning views from the Valley Viewpoint. There are great photo opps at Paradise Falls and the Giant Bird's Nest. Take a drive to Glen and spend a day at the storybook-themed amusement park, Story Land. Right next door is New Hampshire's only aquarium, Living Shores Aquarium, where visitors can experience 32,000 sq. ft. of interactive tide pools, exhibits and immersive activities.

The most colorful season in the White Mountains is Autumn and the foliage is not to be missed. Experience the yellows, reds, and oranges by taking a scenic foliage hike, stopping at the scenic overlooks along the Kancamagus Highway, (affectionately known as the "Kanc"), biking on one of the mountain biking or rail trails, or enjoying a bird's eye view of the leaves by taking a gondola or tram ride at Bretton Woods, Loon Mountain Resort, or Cannon Mountain. Love train rides? Experience the foliage from one of the Conway Scenic Railroad's scenic and historic excursions.

For those traveling to the White Mountains without the kids, the region also offers some of the best tax-free shopping, microbreweries and distilleries, restaurants, and theatre and concert venues. However you spend your time in the White Mountains, you will leave with cherished memories that will last a lifetime.

Points of Interest:

- Flume Gorge (Franconia)
- Granite State Scenic Railway (Lincoln)
- Cranmore Mountain Resort (North Conway)
- Santa's Village (Jefferson)
- Polar Caves (Rumney)
- Albany Covered Bridge (Albany)
- Bretton Woods Skyway Gondola (Bretton Woods)
- Clark's Bears (Lincoln)

For more info on the White Mountains

Franconia Notch Regional Chamber of Commerce
603-823-2000 • www.franconianotch.org

Jackson Area Chamber of Commerce
603-383-9356 • www.jacksonnh.com

Littleton Area Chamber of Commerce
603-444-6561 • www.littletonareachamber.com

Mt Washington Valley Chamber of Commerce
877-948-6867 • www.visitmww.com

Twin Mountain-Bretton Woods Chamber of Commerce
603-846-5673 • www.twinmountain.org

Western White Mountains Chamber of Commerce
603-745-6621 • www.westernwhitemtns.com

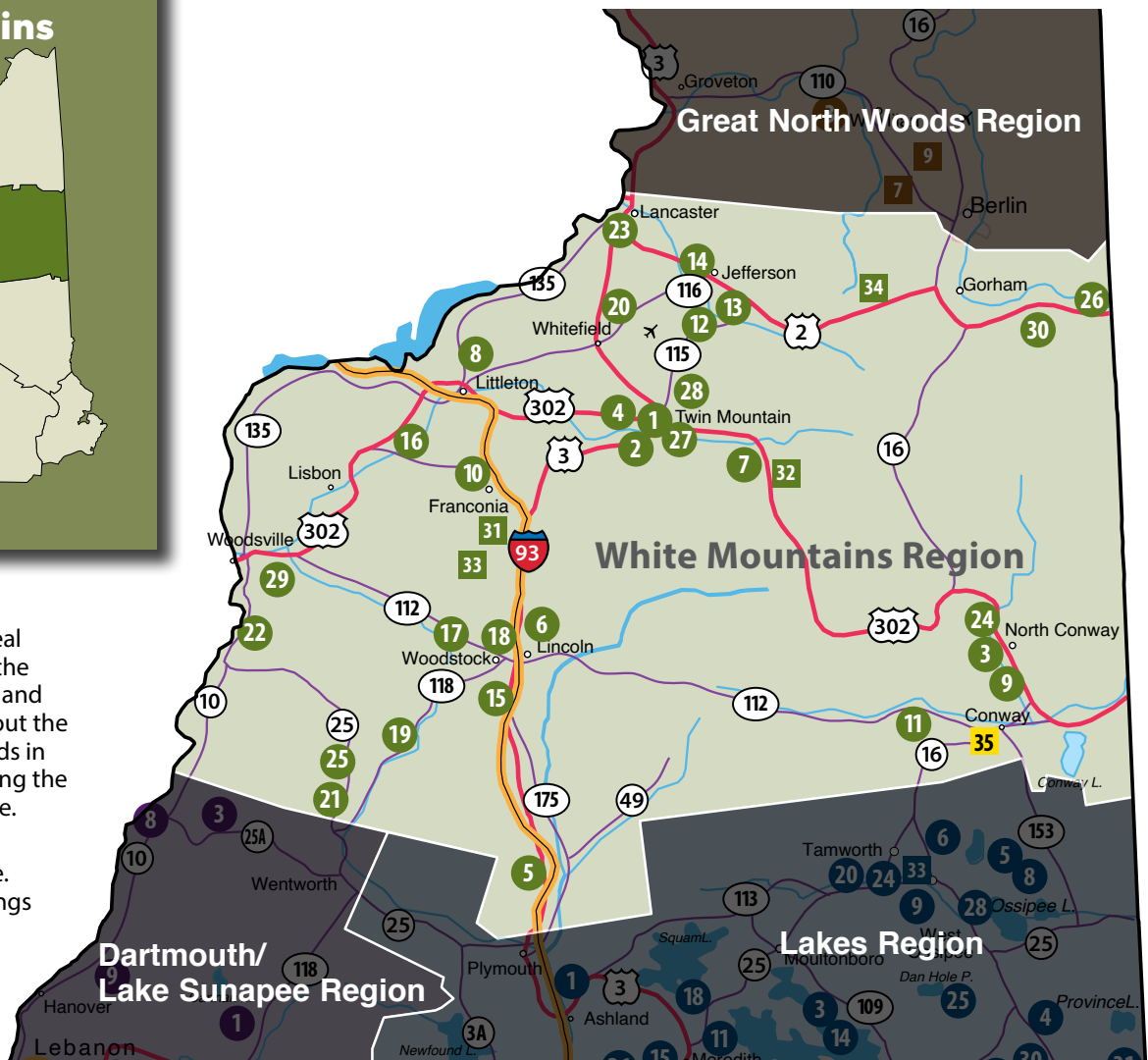
White Mountains Attractions Visitor Center
1-800-FIND-MTS • www.visitwhitemountains.com

white mountains region



Notes:

- Pick your ideal location on the Region Map and then check out the Campgrounds in that area using the number code.
- Locators are approximate. Refer to listings for more accurate locations.



white mountains region private & state park campgrounds

- 1 Along the River Campground
- 2 Ammonoosuc Campground
- 3 Beach Camping Area
- 4 Beech Hill Campground & Cabins
- 5 Branch Brook Campground
- 6 Country Bumpkins Campground & Cabins
- 7 Crawford Notch Campground
- 8 Crazy Horse Family Campground
- 9 Eastern Slope Camping Area
- 10 Fransted Family Campground & RV Park
- 11 Huttopia White Mountains
- 12 Israel River Campground
- 13 Jefferson Campground
- 14 Lantern Resort (The)
- 15 Lincoln/Woodstock KOA Campground

- 16 Littleton/Franconia Notch KOA
- 17 Lost River Valley Campground
- 18 Maple Haven Campground & Cottages
- 19 Moose Hillock Camping Resort
- 20 Mountain Lake Camping Resort
- 21 Pine Haven Campground
- 22 River Meadow Campground
- 23 Riverside Camping & RV Resort
- 24 Saco River Family Camping
- 25 Scenic View Campground
- 26 Timberland Campground
- 27 Twin Mountain Campground
- 28 Twin Mtn/Mt Wash. KOA
- 29 Twin River Campground & Cottages
- 30 White Birches Camping Park

State Parks

- 31 Cannon Mountain
- 32 Dry River
- 33 Lafayette
- 34 Moose Brook

RV Sales and Service

- 35 Camping World

Note: When making your camping reservation, be sure to mention that you found your campground in the *2025 New Hampshire Camping Guide!*

For Rates & Reservations, please call the campground or visit the campground's website.

| white mountains private & state park campgrounds | | | | | | | | | | | | | | | | | | | | | | | | | | SEASON DATES |
|--|-------------------------------|--|---------------|---------------|----------|-----------------|---------------------|---------|--------------|------------------------------------|----------------------|---------|-------|------------|-----------------------------|------------|----------|-----------------------|----------------------|---------|---------------|-------------|------------|-----------------------------------|--|-----------------|
| | | Total No. of Sites | Max RV Length | Hookups W/E/S | Max Amps | Dumping Station | LP Gas/ Metered (M) | Tenting | Rental Units | Pets (leashed) (P) / Dog Park (DP) | WiFi (W) / Cable (C) | Laundry | Store | Group Area | Rec Hall (R) / Pavilion (P) | Playground | Swimming | Boating /Water Sports | Marina / Boat Launch | Fishing | Hiking Trails | Bike Trails | ATV Trails | | | |
| 1 | Along the River | 61 | 45 | • | 50 | <5 | • | • | • | P | W | <10 | • | | R | • | P/N | <10 | <10 | <5 | <5 | <5 | <10 | 5/16-10/12 Mid Nov - Mid March | | |
| 2 | Ammonoosuc | 114 | 45 | • | 30 | <5 | <5 | • | • | P | W | <5 | • | | | • | P | <10 | <10 | <10 | <10 | <10 | | 5/15-10/15 | | |
| 3 | Beach Camping Area | 105 | 40 | • | 50 | • | | •&H | • | P | W | • | • | | P | • | N | • | <5 | • | <5 | <5 | | 5/18-10/18 | | |
| 4 | Beech Hill | 142 | 45 | • | 50 | • | • | • | •&H | • | P | W/C | • | • | R | • | P/N | <10 | <10 | <5 | <5 | <10 | | 5/16-10/13 | | |
| 5 | Branch Brook | 230 | 40 | • | 50 | • | • | • | •&H | • | P | W | • | • | R | • | P/N | <10 | | • | • | • | | 4 Season | | |
| 6 | Country Bumpkins | 45 | 40 | • | 50 | • | • | • | •&H | • | P | W | • | • | | • | N | <5 | <5 | • | <5 | <5 | <5 | 5/25-10/13 | | |
| 7 | Crawford Notch | 108 | 26 | | 30 | • | | •&H | C/Y | P | | • | • | • | | | N | <10 | | • | <5 | <10 | | 5/16-10/15 | | |
| 8 | Crazy Horse Family | 175 | 50 | • | 50 | | • | • | •&H | | P | W | • | • | R/P | • | P | <5 | <5 | <5 | <5 | <5 | <10 | 5/16-10/13 | | |
| 9 | Eastern Slope | 238 | 80 | • | 50 | • | • | • | • | P | W | • | • | • | R/P | • | P/N | • | | • | <5 | <5 | <10 | 5/15-10/15 | | |
| 10 | Fransted | 96 | 45 | • | 50 | • | • | • | •&H | | P | W/C | • | • | P | • | N | • | | | • | • | | 5/9-10/12 | | |
| 11 | Huttopia White Mountains | 105 | | | | | | • | • | P | W | <10 | • | • | R | • | P/N | • | | • | <5 | <10 | | 5/15-10/31 | | |
| 12 | Israel River | 124 | 44 | • | 50 | • | • | • | •&H | • | P | W | • | • | R | • | P/N | <10 | <10 | • | <5 | • | <10 | Year Round | | |
| 13 | Jefferson Campground | 77 | 60 | • | 50 | <10 | <10 | • | •&H | | P | W | • | • | | • | P | <10 | <10 | <5 | <5 | <5 | | 5/15-10/15 | | |
| 14 | Lantern Resort (The) | 90 | 50 | • | 50 | • | • | • | • | P | W | • | • | • | P | • | P | <10 | <10 | <10 | <5 | <10 | | 5/24-10/14 | | |
| 15 | Lincoln/Woodstock KOA | 140 | 65 | • | 50 | • | • | • | •&H | • | P/DP | W | • | • | P | • | P | <10 | <10 | • | <10 | <10 | <5 | 4/25 - 10/19 | | |
| 16 | Littleton/Franconia Notch KOA | 72 | 45 | • | 50 | • | • | • | •&H | • | P/DP | W/C | • | • | R/P | • | P/N | • | | • | <10 | <5 | <5 | 5/5-10/9 | | |
| 17 | Lost River Valley | 172 | 55 | • | 50 | • | • | • | •&H | • | P | | • | • | P | • | N | | | • | • | <10 | <10 | 5/9-10/21 | | |
| 18 | Maple Haven | 100 | 40 | • | 50 | • | <5 | • | •&H | • | P | W | <5 | • | | • | N | | | <5 | <5 | <5 | | 5/16-10/18 | | |
| 19 | Moose Hillock | 282 | 50 | • | 50 | • | • | • | •&H | • | P | W/C | • | • | R/P | • | P/N | <5 | <10 | • | • | • | <5 | 5/16-10/12 | | |
| 20 | Mountain Lake | 100 | 45 | • | 50 | • | • | • | • | P/DP | W/C | • | • | • | R | • | P/N | • | <5 | • | <5 | <5 | | 5/15-10/15 | | |
| 21 | Pine Haven | 123 | 44 | • | 50 | • | • | • | •&H | • | P/DP | W/C | • | • | P | • | P/N | <5 | | • | <5 | <5 | <5 | 5/15-10/15 | | |
| 22 | River Meadow | 123 | 45 | • | 50 | • | • | • | • | P | W/C | • | • | • | P | • | P/N | • | <10 | • | <5 | <5 | <5 | 5/1 -11/1 | | |
| 23 | Riverside Camping | 102 | Any | • | 50 | • | • | • | •&H | • | P | W | • | • | P | • | P/N | • | • | • | • | • | • | 5/15-10/15 | | |
| 24 | Saco River | 230 | 100 | • | 50 | • | • | • | • | P/DP | W/C | • | • | • | P | • | P/N | • | <10 | • | • | • | <10 | 5/10-10/14 | | |
| 25 | Scenic View | 94 | 40 | • | 50 | • | • | • | • | P | W | • | • | • | R/P | • | P/N | <5 | <5 | • | <5 | <5 | <5 | 5/16-10/14 | | |
| 26 | Timberland | 70 | 45 | • | 50 | • | <5 | • | •&H | • | P | W/C | • | • | R/P | • | P | <5 | <10 | • | <5 | <5 | <5 | 5/12-10/9 | | |
| 27 | Twin Mountain | 70 | 42 | • | 30 | • | <5 | • | •&H | • | P | | <10 | • | | • | P/N | <5 | <5 | • | <5 | <5 | <5 | 5/9-10/13 | | |
| 28 | Twin Mtn/ Mt Washington KOA | 108 | 77 | • | 50 | • | • | • | • | P | W/C | • | • | • | P | • | P | | | <5 | • | <10 | | 5/2-10/13 | | |
| 29 | Twin River | 90 | 45 | • | 50 | • | • | • | • | P | W/C | • | • | • | R/P | • | P/N | <5 | <5 | • | <5 | • | • | 5/1-10/15 | | |
| 30 | White Birches | 110 | 70 | • | 50 | • | • | • | •&H | • | P | W | • | • | R/P | • | P/N | • | | <10 | • | <10 | <10 | 5/1-10/25 | | |
| STATE PARKS | | | | | | | | | | | | | | | | | | | | | | | | | | |
| 31 | Cannon Mountain | 7 | 40 | • | 30 | • | <10 | | | P | | <10 | <10 | | | • | N | • | <5 | • | • | | | 4 Season | | |
| 32 | Dry River | 38 | 40 | | | | | • | | P | | | <10 | | | | | | | • | • | | | May-October | | |
| 33 | Lafayette | 96 | 25 | | | | <10 | • | | | | <10 | • | | • | • | N | <10 | | <10 | • | | | 4 Season | | |
| 34 | Moose Brook | 59 | 40 | | | | <10 | • | | P | | <10 | • | | | • | N | | | • | • | • | | May-October | | |
| Seasonal rental only | | • = Onsite <5 = Located less than 5 miles from campground <10 = Located less than 10 miles from campground | | | | | | | | | | | | | | | | | | | | | | | | |
| | | P=Pool, N=Natural, Rental Units (Cabins, Trailer, Yurts, Teepee, etc.), H=Hammock Tenting | | | | | | | | | | | | | | | | | | | | | | | | |

Seasonal rental only

• = Onsite <5 = Located less than 5 miles from campground <10 = Located less than 10 miles from campground

P=Pool, N=Natural, Rental Units (Cabins, Trailer, Yurts, Teepee, etc.), H=Hammock Tenting

Photo courtesy of Jay Philbrick



① Along the River Campground



373 Route 302 West • Twin Mountain, NH 03595 • (603) 846-1026

stay@alongtheriverNH.com • www.alongtheriverNH.com

Ideally located on the Ammonoosuc River between Crawford and Franconia notches. We are in hiker's paradise and centrally located to many family attractions.

Directions We are on Route 302, 0.7 miles west of the intersection of Rte. 3 and Rte. 302 in the village of Twin Mountain (Carroll), NH. From the south, take I-93 north to exit 35, follow route 3 north to the junction of Rte. 302, turn left (west on Rte. 302), campground is .07 miles on the left. From the north, take I-93 south to exit 40, turn right onto Rte. 302 west, campground is 10 miles on the right.

Amenities Seasonal and extended stay (week or more) RV sites in sun or shade, 30 & 50 amp electric, water, sewer, Wi-Fi, fire pit, and picnic table. We have 14 river view tent sites, 5 primitive tent sites, 36 RV sites, and 6 cabins. Quiet hours 10 pm to 8 am. No large groups, no parties. Riverside picnic area. Cool off in the clean in-ground pool or wade, fish, sit, or tube in the river (depends on water level). We are dog friendly, must be leashed (off-leash in the river) and cleaned up after. No barkers, biters, or aggressive dogs allowed. Bath house is clean with hot showers. For the kids we have a mining sluice, a playground area with a large sandbox, and a rec-hall. There is an on-site store with ice, firewood, tees and sweatshirts, camping blankets, convenience items, and local information. Summer season is mid-May to early October. Winter season mid-November to March. Direct snowmobile trail access! Check the website for information and BOOK ONLINE YEAR-ROUND.

② Ammonoosuc Campground

149 US Route 3 South, Twin Mountain, NH 03595 • (603) 846-5527

ammonoosuccg@twc.com • www.ammonoosuccampground.com

Directions I-93 Exit 35 continue on Route 3N. Approximately 1/4 mile south of Junction Route 3 & 302.

Amenities All 110 sites are wooded and all tent sites have shelter, tables and fireplaces. We have a dump station, laundry, modern facilities, playground, large heated pool w/ADA, Wi-Fi, pool lift available, and pets must be on a leash. In the winter we have heated restrooms and direct access to groomed snowmobile trail systems.

SEE AD ON PAGE 58

③ Beach Camping Area

776 White Mountain Hwy, Conway, NH 03818 • (603) 447-2723

reservations@beachcampingnh.com • www.beachcampingnh.com

The Beach Camping Area offers Saco River waterfront camping in the White Mountains of New Hampshire. A huge sandy beach awaits your lawn chair or blanket with refreshing swimming in the crystal-clear waters of the Saco River. Many campsites are right along the river or beach, some offering the cool shade of tall trees, while others are open and sunny. Some beach camping on the Saco River even offers mountain views! The Beach Camping Area is also a great place for families. There's a playground for kids and a recreation pavilion. Located one mile from North Conway, there is tax-free shopping just minutes away. Canoe, kayak, and tubing rentals close by and of course all the great activities that the Mt. Washington Valley has to offer.

Directions Located 1 mile from North Conway, 1½ miles north of Conway on Route 16

Amenities 120 large shady riverfront sites, all with 3-way hookups, most 30/20 amp, some 50 amp, free hi speed fiber optic wireless internet, picnic tables and fire pits, large beach, swimming, fishing, canoeing, playground, store, ice, wood, laundry, LP gas (metered), dump station, modern facilities. Outlet shopping, grocery stores less than a mile away. PETS ON LEASH (\$)



Great Family Camping Ammonoosuc Campground

603-846-5527

Twin Mountain, NH

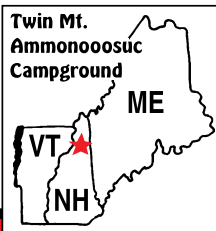
www.ammonoosuccampground.com**SUMMER**

- May 15 - Oct. 15
- Swimming Pool
- Shaded Sites
- Minutes From Attractions

WINTER (Seasonal Only)

- Nov. 15 - March 15
- Snowmobile Trails
- Heated Rest Room
- Office Hours: 9am-9pm

Where you want to be
in the White Mountains...
CLOSE to Everything!!!



50th Annual New Hampshire Camping & Recreational Vehicle Show

The largest show in New Hampshire



FREE Parking onsite if available or at
designated locations with FREE shuttle

Friday, March 14: 1 pm - 7 pm

Saturday, March 15: 10 am - 8 pm

Sunday, March 16: 10 am - 4 pm



Find Your Vacation Rental

VISIT OUR WEBSITE FOR MORE INFO
www.nhlovescampers.com

Choose your next
camping
adventure in
Maine
New Hampshire
Vermont
Massachusetts
New York
Connecticut
Maryland

CampNCA.com

**Experience the
Northeast**

CAMPING WORLD®

RV SALES • SERVICE • PARTS • ACCESSORIES



VISIT US AT CAMPINGWORLD.COM OR AT OUR NEW HAMPSHIRE LOCATIONS



165 Dover Road in **CHICHESTER, NH**
888.485.7284

1571 E. Main St. in **CENTER CONWAY, NH**
888.841.9646

4 Beech Hill Campground & Cabins



Enjoy our heated indoor pool, regardless of the weather!

970 Route 302 West, Twin Mountain, NH 03595 • (603) 846-5521
camping@beechhill.com • www.beechhill.com

A quiet family campground located in the heart of the beautiful White Mountain Region and surrounded by over 1,000 square miles of forest. It can offer the camper seclusion but is still convenient to all area attractions, including various hiking trails for all ages and skill sets. Whether a camper wants to relax and enjoy the onsite amenities or go off and experience the wonderful area! Come camp with us, there's something for everyone!

Directions 1.8 miles west of intersection of US Route 3 and US Route 302 on Route 302

Amenities 142 wooded sites, secluded tent sites, water/electric sites, 3-way hookup sites w/cable some with 50-amp, cabin rentals (sorry, no pets in cabins). Enjoy our indoor heated pool, regardless of the weather! Game room, playground, laundry, free hot showers, metered propane, firewood, ice, and groceries. RV camp supplies in our store and leashed pets are allowed in the campground. Free Wi-Fi available. Giant chess and checkers, basketball, volleyball, horseshoes, bocci, and shuffleboard.

SEE AD ON PAGE 60

5 Branch Brook Campground

97 Branch Brook Road, Campton, NH 03223
(603) 726-7001 • www.branchbrooknh.com

Branch Brook pulls out all the stops when it comes to creating a fun family atmosphere. We host a variety of activities and entertainment for all ages on a beautiful riverfront property. There is always something to do! Family memories are created here because we put the FUN in camping!

Directions Rte. 93 to exit 28, Rte. 49 West about 1 mile on right

Amenities 155 acres, 230 sites, full service, handicap friendly, W/E/S hook-ups, 20/30/50-amp, primitive tent sites, Wi-Fi, free hot showers, LP, laundry, dump station, rec hall, playground, nature trails, swimming (multi feature pool and river), tubing, fishing, canoe and free activities.

Image courtesy of Colleen Eliason Photography



BEECH HILL

CAMPGROUND & CABINS

A Family Campground



50 amp sites



Enjoy our indoor heated pool regardless of the weather!

Central to area attractions

Full Hookup Sites Include Cable • Wi-Fi Available • Store & Gift Shop • Laundry • Propane
Open mid May thru mid October • Weekly, Monthly & Seasonal Rates



(603) 846-5521

PO Box 129 Twin Mountain, NH 03595
Email: camping@beechhill.com • www.beechhill.com

6 Country Bumpkins Campground & Cabins

218 US Route 3, Lincoln, NH 03251 • (603) 745-8837
info@countrybumpkins.com • www.countrybumpkins.com

Country Bumpkins Campground is dedicated to providing clean, comfortable, and family-friendly accommodations in the heart of the beautiful White Mountains. Great location near Franconia Notch State Park and all the attractions of the White Mountains. Within a mile of Whales Tails water park and Clark's Trading Post. Situated on the junction of Pemi River and Harvard Brook with a duck pond in the center.

Directions From US 93: Take Exit 33, Route 3 South, entrance is 1/2 mile on left (Country Bumpkins Campground Road). From VT: 112E to the light in North Woodstock. Take a left onto 3 North. We are 2 miles up on your right. From Maine: Take 112W to the 1st traffic light in Lincoln, take a right to end, right onto 3 North, 1/2 mile up on right. 218 DW Hwy.

Amenities We have 6 well-equipped cottages, 1 travel trailer rental, 1 rustic cabin, and a campground with 45 sites for both tent and RVs. We can accommodate larger campers (40') on some sites with full hookup 30/50 amp. Some RV sites are water and electric only (30 amp). We have excellent Wi-Fi throughout the campground allowing streaming from anywhere. Tent sites are all riverfront. We have a playground, game room, small laundry, LP gas fill station, bathhouse with free hot showers, and a river for fishing and wading. Pets are allowed on a leash. Reservations required. Open Memorial Day through Columbus Day.

10 Crawford Notch Campground

1138 US Route 302, Hart's Location, NH 03812 • (603) 374-2779
camp@crowfordnotch.com • www.crowfordnotchcamping.com

Directions 7 mi. northwest of Bartlett, 15 mi. southeast of Twin Mountain
Amenities Riverfront camping, 1 mile on the Saco River, 100 acres of secluded and wooded camping, 94 sites, some with wtr. and/or elect., some carry-in/carry-out, 10 camping cabins, 2 yurts, all with picnic tables and fire pits, 60 acres of hiking/biking nature trails, river tubing/wading, fishing, modern bath houses, laundry, dump station, general store with all the basics, pet friendly.

8 Crazy Horse Family Campground

788 Hilltop Road, Littleton, NH 03561 • (603) 444-2204
mail@crazyhorsenh.com • www.crazyhorsenh.com

Crazy Horse Family Campground is a 3-season campground nestled in the White Mountains. There is something for everyone, from planned weekend activities for kids, Corn Hole & Horseshoe Tournaments for adults, lake access with your kayak or boat, and swimming within 1/2 mile of the campground. Pet Friendly! We have the perfect spot for everyone! Come enjoy your slice of Heaven!

Directions 2 miles off I-93 Exit 43. Right off ramp, 1st right on to St. Johnsbury Rd, right on to Hilltop Road, 2 miles down on right.

Amenities 175 forested and open sites. Sparkling clean facilities, big rigs, full hook-up sites with 30/50-amp service, wooded tent and pop-up sites with water/electric, and Wi-Fi.

9 Eastern Slope Camping Area

584 White Mountain Highway, Conway, NH 03818
(603) 447-5092 • office@easternslopecamping.com
www.modernamericacampgrounds.com/new-hampshire

The perfect family camping destination in the North Conway area, so close to all of the region's finest family attractions, restaurants, hiking and bicycling trails, and tax-free outlet shopping.

Directions Rte 16 in Conway, NH, across from Banner's Restaurant, next to Leavitt's Bakery. 2 miles South of Settler's Green Outlets, 2 miles North of the junction of Rte. 16 & Rte. 112. Big yellow sign! Portsmouth & Portland 65 miles.

Amenities 230 sites on 36 acres, 48 pull-thru sites. Over 100 full hook-up sites with cable. We accommodate big rigs, class A, class C, travel trailers, pop ups, travel vans, and tents. All sites have fire rings, picnic tables, water, and electric. Most sites have wooden canopies over the picnic tables. Family-oriented, free wi-fi, canoe and kayak rentals, and a shuttle. Cozy camping cabins, fishing, swimming, game room, recreation hall, waterfront area, outdoor grills available, heated outdoor pool, playground, riverfront access, hayrides, make your own sundaes, kids activities, and themed weekends.

Image courtesy of Riverside Camping & RV Resort



10 Fransted Family Campground and RV Park

974 Profile Road, Franconia, NH 03580 • (603) 823-5675
info@franstedcampground.com • www.franstedcampground.com

Fransted...Where memories are made. Come experience pristine camping with our river at your feet and the scenic White Mountains as your backdrop. A friendly, peaceful campground just minutes from Franconia Notch where you will find the best hiking and White Mountain attractions in NH. We offer five different types of campsites for your camping pleasure.

Directions NB I-93 thru Franconia Notch Exit 37, left off ramp, left on Rte 18 (S), entrance 1500' on right. SB I-93, Exit 38 right off the ramp, left Route 18 (S), entrance 1.5 miles on right

Amenities 95 Sites - Wooded and river front tent sites some w/water and electric. Trailer sites, 30/50-amp service, up to 42 ft, full hookups, cable TV. Free WiFi, modern bathhouses, store, laundry, LP, planned events/activity tent, hiking, fishing, swimming/tubing, mini-golf, recreation field, volleyball, basketball, playground, pavilion, pets on leash

11 Huttopia White Mountains


57 Pine Knoll Road, Albany, NH 03818 • (603) 447-3131
whitemountains@huttopia.com • www.canada-us.huttopia.com

Discover nature as you've never experienced it before. Huttopia, a French glamping brand, invites you to relax in comfortable tents and cabins surrounded by trees at its White Mountains location. Bordered by a lake, the resort is equipped with a heated swimming pool, an Airstream food truck and many sports facilities that will provide activities for friends and families alike. Enjoy the outdoors "à la française", with a cup of espresso or a glass of wine

Directions By Route 16, between Conway and Chocorua. A Huttopia totem is located at the entrance of the resort

Amenities WiFi, store, pets allowed (leashed), group area, tenting, rec hall/game room, rental units - cabin, playground, swimming pool, swimming natural, boating/canoeing, fishing. Sorry, no RVs.

SEE LISTING ON PAGE 63



LINCOLN / WOODSTOCK HOLIDAY KOA









During your White Mountain visit, you will soon learn why we are described as a
"Diamond in the Woods Park!"

"GET OUTDOORS SMORE"

To one of America's Premiere Vacation Playgrounds

Numerous adventures await you, such as Hiking, Biking, Walking Trails, Kayak/Canoe and ATV rentals, Moose Tours, Ziplines, Glacial Caves, Scenic By-ways, Golf Courses, Rock Climbing, Horseback riding, Swimming holes with Natural rock water slides and so much more.

RV / TENT SITES - GLAMPING TENT - PRAIRIE WAGON - DELUXE, BASIC AND TREE CABINS











WE MADE IT EASY TO GET HERE AND YOU WILL NOT WANT TO LEAVE.

I 93 EXIT 31, 2 MILES SOUTH ON EAST SIDE ROAD (RT. 175)

bbkoa1@roadrunner.com
1-800-562-9736

12 Israel River Campground



111 Israels River Road, Jefferson, NH 03583 • (603) 586-7977
camping@israelrivercampground.com • www.israelrivercampground.com
Discover the natural beauty New Hampshire has to offer at Israel River Campground. Start your day with spectacular views of the Presidential Mountain Range and the Mount Washington Observatory. Swim or fish in the river, relax by the pool, or play a game of horseshoes. Family relaxation and fun is what we are all about. Whether you have a tent or a camper, book your site today, or stake your claim for the season. Isn't it time to get away from it all?

Directions 8 miles from Route 3, 2½ miles from Route 2

Amenities 125 grassy tent and RV sites with water/electric/sewer, all sites are mostly 30-amp service but some are 50 amp. We have fireplaces, a pool, camp store, laundry, recreation hall, new playground, horseshoes, fishing, hunting, and hiking trails. Wi-Fi is limited to the rec hall building only, it is not throughout the whole campground.

13 Jefferson Campground

Close to all White Mountain attractions



1468 Presidential Highway, Jefferson, NH 03583 • (603) 586-4510
info@jeffersoncampground.com • www.jeffersoncampground.com
Amazing mountain views with great Wi-Fi! Only minutes away from Santa's Village and close to all the White Mountain attractions.

Directions From Interstate 93, take US -302 to NH-115 N, turn left onto US-2 W, and in about a half a mile Jefferson Campground is on the left.

Amenities 77 sites including full hook-ups, water/electric, pop-ups, and tent area with picnic tables and fire rings. Pool, playground, laundry room, camp store, and dog walking trail onsite.



IMAGE COURTESY OF ANDY GAGNE PHOTOGRAPHY

CAMPING ETIQUETTE FOR PETS

1. **Do Not** Allow pets to roam freely around the campground.
2. **Do Not** Allow pets to go out early in the a.m. to do their duty on your neighbor's site or worse yet on their equipment.
3. **Do Not** leave pets unattended on your site, which causes them to bark and whine disturbing fellow campers.
4. **Do** pick up after your pet.
5. **Do Not** Bring pets to beach and pool area.

VISIT. EXPLORE. PROTECT.

New Hampshire
Department of Agriculture,
Markets & Food

BEFORE YOUR VISIT:

- ✓ Check your vehicle and gear stored outside for egg masses and hitchhiking insects. Remove.
- ✓ Use FirewoodScout.org to find locally-available firewood near your campsite.
- ✓ Learn about identifying and reporting invasive insects at nhbugs.org.

PROTECT NEW HAMPSHIRE'S SCENIC
BEAUTY TO ENJOY TIME AND AGAIN.
DON'T GIVE INVASIVE INSECTS A FREE RIDE.

Hitchhiking insects like the spotted lanternfly (pictured life size) are a risk to agriculture and a nuisance to those that live, work, and play in NH.



14 Lantern Resort (The)

571 Presidential Highway, Jefferson, NH 03583 • (603) 586-7151
info@thelanternresort.com • www.thelanternresort.com

The Lantern Campground is set in the meadows and among the trees. Relax and enjoy a fun, family place with nightly activities right in the heart of the White Mountains.

Directions 4 1/2 miles west of Route 115, 6 miles east of Route 3

Amenities 90 large, grassy sites, 3-way and 2-way hookups plus tenting area, many large pull-thru sites with full hookups, 50-amp, dump station, modern facilities, 2 heated pools, kiddie pool, playground, laundry, video arcade and camp store, pavilion, family activities night, and free Wi-Fi.

15 Lincoln/Woodstock KOA Campground



1000 East Side Road, Woodstock, NH 03293 (603) 745-8008
woodstockkoa1@gmail.com • koa.com/campgrounds/woodstock

51 years of amazing camping experiences, where our customers soon become our friends. Our award-winning park has been noted as "A Diamond in the Woods". 100 Acres of Fun!

Directions Exit 31 to Eastside Road (Rt 175) South 2 Miles

Amenities Tent in the wilderness or on a grassy site, some perfect for hammock camping. RVer's choose pull-thru or back-in sites offering 2, 3-, or 4-way hook-ups, some offering patios, patio furniture, a Webber gas grill, and a log swing or special seating option. Our soft rugged campers will appreciate our selection of cabins; Deluxe Cabins, a Tree Cabin, and a "Couples" Cabin which offers many cozy features. Children and adults will want to explore the many "free spirit" activities we offer. We are a pet-friendly park. Check out our Kamp K9 dog park and kennels. Groups are welcome; inquire about our function tent for your next gathering. Pool, Wi-Fi, fire truck rides, water slip n slide, jump pad, disc golf, on site mini golf, fishing pond (no license required), walking trail to the river and pond, and multiple sports equipment and games are available.

SEE AD ON PAGE 61



Image courtesy of Sara M Carter

16 Littleton/Franconia Notch KOA

2154 Route 302, Lisbon, NH 03585 • (603) 838-5525 • 800-562-5836
littleton@koa.com • www.koa.com/campgrounds/littleton/

Directions Take exit 42 on I93 and turn left on 302. We are 5 miles on the left. Take exit 17 on I91 and follow 302 east. We are about 18 miles on the left.

Amenities Riverside camping, tent sites, large pull-thru sites, 4-way hookups, 20/30/50-amp service, tables & firepits, Camping Cabins, cabins with bathrooms, Pancake breakfasts (Saturdays), cable, modern facilities, heated pool, game room, Wi-Fi, camp store, playground, great people, fun times.



MAKING MEMORIES? IT'S IN OUR NATURE.



Explore our
legendary
attractions &
adventures!

[VISITWHITEMOUNTAINS.COM](https://www.visitwhitemountains.com)



No Highway Noises - Just The Sound Of Nature

White Mtns, New Hampshire

MOOSE HILLOCK

Camping Resort




**Swim in Our Famous
Blue Lagoon**

"Tropical Swimming Pool"

**#1
Family
Resort**

**The LARGEST HEATED Campground
Swimming Pool in New England!**

The Heated Pool features an
Authentic Spanish Galleon where
you can swim inside the belly of the
ship and view the Treasure Room,
a Waterfall Cave, 2 Water-slides,
and a Poolside Cafe!

Like us on 

www.moosehillock.com

**LARGE PRIVATE CAMPSITES
Exclusive Tenting Area!**



- Fit ANY size RV with room to spare
- 20/30/50 amp electric, water, sewer, cable TV & a large natural stone fireplace



RESERVATIONS (603) 764-5294 • 96 Batchelder Brook Road, Warren, New Hampshire 03279

17 Lost River Valley Campground

951 Lost River Road, North Woodstock, NH 03262 • (603) 745-8321
info@lostriver.com • www.lostriver.com

Heavily wooded campground situated between two rivers. Many sites with and without electric right on the river's edge. All sites include drinkable water on site except for primitive sites.

Directions From Interstate 93 turn right going north or south off exit 32 and go 4 miles. From Interstate 91 turn on Hwy 112 off Hwy 302 and go 18 miles.

Amenities 200 acres, over 100 wooded, spacious sites (32' max length), camping cabins, all sites on or between 2 mountain trout streams, tables and fireplaces, modern facilities (limited handicapped), LP gas, swim, fish, playground, recreation room, laundry, camp store, 20/30/50 amp electric. Seasonal sites available with 55' max RV.

18 Maple Haven Campground

109 Lost River Road, North Woodstock, NH 03262 • (603) 745-3350
info@maplehavencampground.com • www.maplehavencampground.com

Maple Haven is a small friendly campground surrounded by the mountains but only 1/4-mile walking distance to the town of North Woodstock. Wooded, river, and RV sites available. Maple Haven is "camping the way it used to be."

Directions Exit 32 off 93: Turn right on Rt 112 W go about 1 mile. Campground is on the left.

Amenities 100 sites. Some rustic, W/E, dump station. Group sites available. Pond for swimming and fishing, playground, horse shoes, volleyball, Rec Hall with games. Cottages available. PETS ON LEASH.

19 Moose Hillock Camping Resort-NH

Swim in our famous "Blue Lagoon".

96 Batchelder Brook Road, Warren, NH 03279 • (603) 764-5294
nhinfo@moosehillock.com • www.moosehillock.com

Offering the largest and most private campsites in the Northeast!

Directions From North I-93 take exit 26 to Route 25W, approximately 20 minutes to Route 118N 1 mile. From South I-93 take exit 32 to Route 112W, 2 miles to Route 118S for 12 miles. From West, I-91 Exit 15 to Orford, NH, Route 25A 15 miles to Route 25W 7 miles to Route 118N, 1 mile.

Amenities 282 large wooded sites, tent, water/electric and water/electric/septic, Cable TV, 20/30/50-amp service, camping cabins, modern facilities (handicap), dump station, playground, tables and fireplaces, camp store, LP gas, laundry, pavilion, recreation barn, basketball, volleyball, horseshoes, fishing, hiking, heated pool with beach entry, waterfalls, and waterslides.


SEE AD ON PAGE 65



New Hampshire *Loves* Campers®

Advertising

The Ultimate Guide to reach Campers
and New Hampshire Visitors!



Why advertise in the New Hampshire Camping Guide?

- **The Guide is distributed at** RV & Camping Shows from Florida to Quebec, Travel & Destination Shows, AAA, RV Dealers, In and Out-of-State Information Centers, Retail Outlets, Chamber of Commerce, New Hampshire Travel Association, New Hampshire Division of Travel & Tourism, Member Campgrounds, distribution companies, NeHaCa direct mail program in the US & Canada and everywhere the internet reaches.
- **A trusted FREE resource for over 50 years.** Campers use the guide to locate campgrounds and services and plan their next vacation.
- More New Hampshire and New England residents are using the New Hampshire Camping Guide every year because they are **traveling closer to home.**
- The publication is also available for download on our website, www.nhlovescampers.com, and pushed on our association Facebook, Twitter, and Instagram pages. **The online advertisements are "hot-linked" directly to your website or email address.**
- Advertisements in our publication are invaluable and has allowed us to continue working towards our mission of being the premier camping association and promoting New Hampshire as the #1 destination for camping in New England.

NEW HAMPSHIRE CAMPGROUND OWNERS' ASSOCIATION

PO Box 1074, 1545 Dover Road • Epsom, NH 03234 • 603.736.5540 • info@ucampnh.com • nhlovescampers.com



only
10 minutes
to Santa's Village!



603-788-4509 www.mtnlakecampingresort.com

Route 3, Lancaster, NH 03584



20 Mountain Lake Camping Resort



The campground everyone is raving about.

485 Prospect Street (Route 3), Lancaster, NH 03584 • (603) 788-4509
www.mtnlakecampingresort.com

"EXPERIENCE THE DIFFERENCE" THE CAMPGROUND EVERYONE IS RAVING ABOUT. Mountain Lake is located just 10 minutes from Santa's Village and within 30 minutes to all other White Mountain attractions.

Directions Rte 3 between Lancaster & Whitefield, 4 mi. south of Lancaster
Amenities 100 open, wooded or lake view sites. Big rigs and tenters welcome. Wi-fi, picnic table and fire pit at every site. Free hot showers, dump stations, large camp store, laundry, LP gas (metered), ice, wood, recreation hall, playground, life-sized chess and checkers, shuffleboard, arcade, doggie park, nature trail, heated pool with waterslides, lake, canoe, kayak and pedal boat rentals, fishing dock, doggie dock, swim dock, log cabins, tipi and yurt rentals. Pets are allowed with restrictions.

SEE AD ON PAGE 67

21 Pine Haven Campground



Enjoy our large, well-spaced sites and family atmosphere!

29 Pinehaven Campground Road, Wentworth, NH 03282 • (603) 786-2900
info@pinehavencampground.com • www.pinehavencampground.com

Located along the beautiful Baker River, Pine Haven's large, well-spaced sites can accommodate all types of camping from tents to 50' RVs. We offer quiet family camping in a relaxed, friendly atmosphere. New to Pine Haven? Be sure to visit our YouTube channel (<https://www.youtube.com/watch?v=TssvacldU>) to view a short video about our campground.

Directions 12 miles west of Plymouth, I-93 exit 26, Route 25, or I-91 exit 15, take SN ½ mile, turn right over bridge, turn right onto 105, ½ mile turn left onto Route 25A to Route 25, turn right onto 25 for 3 miles.

Amenities 119 large, spacious, wooded sites, W/E/S, seasonal sites available, riverfront tenting, free Wi-Fi/cable TV on many sites, camp store, clean restrooms and showers, large covered pavilion, pedal gokart rentals and track, softball field, heated swimming pool, full basketball court, laundry room, 3 playgrounds, horseshoes, LP gas, dump station, picnic tables, fire rings and dog park.

SEE AD ON PAGE 69



Get together at local favorite Black Cap Grille or meet with friends over a cup of coffee and Starbucks. Adventure seekers can gear up with the latest outdoor offerings at REI Co-Op, which also features an extensive rental fleet to get you set up for a day in the White Mountains.

Start planning your adventure today at
settlersgreen.com/north-conway



settlersgreen.com | North Conway, NH

22 River Meadow Campground

3125 Dartmouth College Highway, North Haverhill, NH 03774

(603) 787-6700 • www.rivermeadowcampground.com

Campsites and Cabins nestled along the beautiful banks of the Connecticut River, in the small quaint town of North Haverhill. Only 30 minutes to the beauty and attractions of the White Mountains.

Directions Entrance is on Route 10, Dartmouth College Highway, North Haverhill, NH

Amenities Located on the Connecticut River, kayak and canoe rentals, fishing, heated pool, jacuzzi, playground, and activities.

23 Riverside Camping & RV Resort

90 Bridge Street, Lancaster, NH 03584 • (603) 631-7433

manager@riversidecampingnh.com • www.riversidecampingnh.com

Located on 75 acres bordering the beautiful Connecticut and Israel Rivers; enjoy boating, fishing, tubing, kayaking, wading, swimming, and sunning! Near all major northern NH attractions.

Directions Located on Route 2 at NH/VT border. Coming north through Lancaster, take left at Main Street fork and follow Route 2 for 1/3 mile. The sign and entrance are on your left. Coming north on Route 2 in Vermont, take right on Route 2 to NH. Cross the bridge and the campground entrance is a mile on your right.

Amenities Large, level 50-amp sites, including river-front sites and pull through sites, laundry, LP gas, and strong Wi-Fi. Ride your ATV to town! Enjoy our heated swimming pool, new 60-foot-long dock in the river, entertainment pavilion with weekend activities, corn hole boards and tournaments, beautiful mowed nature trails, bingo, playground, Israel River beach, shuffleboard courts and tournaments, canoe rentals, and more!

24 Saco River Family Camping



1550 White Mountain Highway, North Conway, NH 03860

(603) 356-3360 • info@sacoriverfamilycamping.com

www.sacoriverfamilycamping.com

North Conway's Premier Family Camping Destination! We offer peaceful camping in a nature filled setting with nearly 1500 feet of frontage along the river. Located within walking distance of downtown, where you will find local shops, eateries, and tax-free outlet shopping! We truly are in the center of it all! Just moments away from Story Land, Conway Scenic Railway, and more! Families will find we are the perfect location for all your outdoor activities.

Directions Follow Rt 16 North to the Southern Junction of Rt 16 & Rt 302. Continue .3 miles on Rt 16. We are located on the left. From the North – Follow Rt 16 south just past the Christmas Tree Shop on the right.

Amenities Onsite kayaking, canoe, and tube rentals, beach access, big rig friendly 50 AMP sites, dozens of sites located directly on the riverfront, full-service cabins, trailers, and more. Wi-Fi, country store, laundry rooms, two playgrounds, two dog parks, fun cycle rentals, wagon rentals, mining sluice, heated pool, and free sport equipment rentals.

SEE AD ON PAGE 70

50th New Hampshire Camping & Recreational Vehicle Show



The Hampshire Dome, Milford, NH

Friday March 14, 2025, Saturday March 15, 2025, Sunday March 16, 2025

SEE LISTING ON PAGE 68



Pine Haven CAMPGROUND

Family Camping in the White Mountains

- Spacious wooded sites for RV's and Tents
- Full Hook-ups with Cable TV
- Riverfront Tent Sites • Planned Activities
- Heated Pool • Basketball Court
- Wireless internet access available
- RV Rentals • Dog Park
- Pedal Go-Kart Track and Rentals

603-786-2900

Easily accessible from both I-93 & I-91. Rt. 25 to 29 Pinehaven Campground Road, Wentworth, NH 03282

info@pinehavencampground.com • www.pinehavencampground.com • Follow us on Facebook

Convenient to many of New Hampshire's finest attractions!



One Location. Endless Possibilities.

SACO RIVER

FAMILY CAMPING

North Conway's Premier Family Camping Destination!

Family-owned campground nestled in the beautiful White Mountains of New Hampshire with nearly 2,000ft of frontage on the Saco River. Whether you are looking for a peaceful camping experience surrounded by nature, busy days filled with adventure or a little of both, a vacation created just for you awaits. Our friendly team and amazing location make Saco River Family Camping the easy choice for your next adventure.

- Big rig friendly FHU/50Amp sites
- Deluxe Riverfront Sites
- Pool Side Sites
- Water & Electric Tent Sites
- Full-Service Cabins, Trailers & More!
- Two Dog Parks w/ agility obstacles & plenty of shade
- River Access
- Wi-Fi & Cable TV
- Ice Cream Shop
- New Heated Pool
- Walking distance to outlets & dining
- On Site Canoe, Kayak & Tube Rentals with Shuttle!
- Two Playgrounds
- Fun Cycle Rentals
- Wagon Rides & Barrel Car Rides
- Gaga ball, Baseball, Volleyball, Basketball, Bocce, Horseshoes, Cornhole
- Mining Sluice

www.sacoriverfamilycamping.com

603-356-3360

1550 White Mountain Highway, North Conway NH



25 Scenic View Campground

18 Gingerbread Lane, Warren, NH 03279 • (603) 764-9380
info@scenicviewnh.com • www.scenicviewnh.com

Scenic View is a family-owned and operated campground located at the base of the White Mountains. We are located in the small town of Warren, New Hampshire. Conveniently located off both I-93 and I-91, the campground is nestled along the babbling Baker River. The area is often referred to as the "quiet side" of the White Mountains. Stay with us and you will soon see why so many of our guests find this area to be a great resting spot to see the many attractions that the White Mountains Region has to offer.

Directions Points south: I-93 north to exit 26, then 18 miles west on NH Rte. 25 Points north: I-93 S. to exit 32, right on Rte.112, left on Rte.118 S, then left on Rte. 25E for 2 miles

Amenities Wooded and grassy, riverfront, pull-thru and seasonal sites. Free Wi-Fi throughout, heated pool (Memorial Weekend-Labor Day Weekend), splash pad (Memorial Weekend-Labor Day), basketball court, Gaga ball pit, rec room, horseshoe pits, playgrounds, camp store, laundry, propane filling station, dump station, clean restrooms, and gemstone panning. Cabin rentals and miles and miles of hiking nearby.

SEE AD ON PAGE 71

26 Timberland Campground

809 US Route 2, Shelburne, NH, 03581 • (603) 466-3872
timberlandnh@gmail.com • www.timberlandcampgroundnh.com

We are family owned and offer the perfect getaway for family, friends & reunions. Just minutes from Mt Washington and many attractions.

Directions From South - 993N or 91N to Route 2 West. Take Right on Route 2. 5 mi outside of Gorham NH. 2nd campground on the left. From ME - Route 2 East. 5 mi over the Maine border on the right. Look for the Big Red Firetruck in the driveway.

Amenities Naturally, wooded campground: FHU 30/50-amp RV Sites with Cable, Water. Wifi is offered throughout the park. From pop-up trailers to 45' motorhomes. Rental cabins and trailers (many pet friendly options). Our tenting section is nestled in the trees, perfect for your tent or hammock. Propane heated pool 86 degrees (Memorial-mid-September). Bathrooms with hot showers, rec room, and laundry. Camp store has wood, ice, ice cream, soda, beer, wine, and lots more. The pirate ship playground is a hit, horseshoes, corn hole. Enjoy our Riverwalk trails as well as kayaking or tubing down the river. Rentals nearby. Some themed weekends, pot luck dinners and most popular is our Halloween Bash on Columbus Day Weekend! Scheduled fire truck rides. We begin taking reservations in January. Our quiet time is 10pm, strictly enforced. We are not a party spot, Sorry... campground etiquette appreciated.

27 Twin Mountain Campground

100 Route 302 E Twin Mountain, NH 03595 • (603) 846-5513
info@twinmountaincampground.com • www.twinmountaincampground.com
Twin Mountain Campground is located at the "Four corners to the White Mountains". Featuring 20AMP RV/Tent and primitive tent sites on the half mile of Ammonoosuc River frontage as well as several 30AMP full hookup RV sites and a dump station, your family is sure to find the perfect campsite you're looking for. If you like the feeling of clean, quiet, and secure, then you will enjoy our picturesque, wooded setting surrounded by the panoramic beauty of New Hampshire's White Mountains. The Ammonoosuc River borders the campground, providing sport and beauty for the fisherman and camper alike. Additionally, our campground is located close to nature, 5 minutes from the Cog Railway but also within minutes of recreation and tax-free shopping in North Conway.

Directions In Twin Mountain: Proceed East on Route 302, 1000' from the Route 3 intersection. We are the first business on the right. From I-93 North: Take Exit 35 (Route 3). Follow Route 3 North approximately 10 miles to Twin Mountain. From I-93 South: Take Exit 40 (Route 302). Follow Route 302 East approximately 10 miles to Twin Mountain. From the West: Route 302. From the East: Route 302 or from Route 2 take Route 115 from Jefferson, New Hampshire, to Route 3, proceed South on Route 3 to Route 302. Turn left onto Route 302.

28 Twin Mountain/Mt. Washington KOA

372 Route 115 Twin Mountain, NH 03595 • (603) 846-5559 • 800-562-9117
twinmountain@koa.com • www.twinmountainkoa.com
Discover Twin Mountain KOA, your ideal family retreat in the White Mountains! Nestled at 372 Route 115 in Twin Mountain, NH, our campground offers an exceptional escape with stunning mountain views. Start your Sunday morning with our all-you-can-eat pancake breakfast and join in the fun at our ice cream socials. Enjoy a swim in the heated pool, explore our gem mine, or let the kids have a blast on the terrainable rides and large playground, including the Little Cog.

Directions From Rt. 3 & 302, go 2 miles on 3 N, take 115, KOA is on the right. From Rt. 2 take 115, KOA is 10 miles on the left

Amenities Engage in friendly games on our basketball and volleyball courts or test your skills at the horseshoe pits. The indoor game room provides entertainment regardless of the weather. Our new amenities include deluxe patio pull-thru sites for big rigs, up to 77 feet, and four deluxe cabins surrounded by beautiful mountains. For a unique experience, stay in our authentic Boston and Maine Caboose. We offer big-rig friendly sites with 50-amp full hookups, free Wi-Fi, and cable TV. For tent campers, enjoy peaceful sites among tall pines, and choose from 22 lodges that fit every family size and budget. Conveniently located just minutes from Mt. Washington, Twin Mountain KOA is your gateway to outdoor adventures and relaxation. For reservations, call the numbers above or visit our website.

29 Twin River Campground & Cottages

4 Twin River Lane, Jct. 302 & 112, Bath, NH 03740
(603) 747-3640 • info@twinrivernh.com • www.twinrivernh.com
Family run campground in the White Mountains on the junction of 2 rivers.
Directions Exit 17 off I-91, Route 302E 7.5 miles to Junction Route 302 & 112 or I-93 Exit 32, W on Route 112, 21 miles

Amenities 90 sites 20, 30, and 50 amp electric, W/E, full hookup, rustic sites, large, open, grassy sites, riverside and wooded sites, cable TV and free Wi-Fi access, full housekeeping, cottages and rustic cabins, laundrymat, campground store, propane fill station, 30'x 50' heated pool, kiddie pool, gold panning on the Wild Ammonoosuc River, 18-hole miniature golf, game room, children's playground, and tubing on the Ammonoosuc River.

SEE AD ON PAGE 72

30 White Birches Camping Park

218 State Route 2, Shelburne, NH 03581 • (603) 466-2022
campwhitebirches@gmail.com • www.whitebirchescamping.com

Directions Located on Route 2, 1½ mi. east of Junction Rte 16 & 2

Amenities 110 wooded and grassy sites, full hookups, pull thru and tent sites (wilderness tenting), hikers' hostel, hiking and mountain biking trails, canoe and kayak rentals, table and fireplace, laundry, playground, camp store, recreation room, swimming pool, horseshoes, firewood, ice, modern facilities, cabin, trailer and shelter rentals, propane, and Wi-Fi.

SEE AD ON PAGE 72



Image courtesy of Colleen Eliason

SEE LISTING ON PAGE 70

White Mountains • Family Camping on the Baker River • 603-764-9380



Cabin Rentals



Gemstone Panning

Close to Most White Mountain Attractions!

- Heated In-Ground Pool
- Two Playgrounds
- Excellent Fishing
- Recreation Hall
- Store • Propane
- Laundry
- FREE Wi-Fi



625 sq. ft.
Splash Pad

Scenic View Campground



Woodall's Rating: 4 / 4
visit www.scenicviewnh.com • email: info@scenicviewnh.com

18 Gingerbread Lane Warren NH 03279

STATE PARKS

- 31** CANNON MOUNTAIN Franconia, NH
- 32** DRY RIVER Hart's Location, NH
- 33** LAYFAYETTE Franconia, NH
- 34** MOOSE BROOK Gorham, NH

See pages 88 and 89 for more information.

RV SALES AND SERVICE

35 Camping World of Conway

1571 East Main Street, Center Conway, NH 03813

Toll Free 855-530-1773 • www.campingworldofconway.com

Directions Located on Route 302 East in Center Conway, NH. Just 2 miles from Burger King in North Conway.

Services Sales & service of travel trailers, fifth wheels, Class A and Class C, 6,400 s.f. parts & accessories store, 8 drive thru service bays, mobile RV repair, LP fill station.

Hours of Operation Open 7 days a week in season, Monday- Friday 9-5, Sat 9-4 and Sundays 10-4 (closed Sundays in the winter).

SEE AD ON PAGE 59

ADVERTISER

White Mountain Visitor Center

Exit 32, North Woodstock, NH

(800) 346-3687

www.VisitWhiteMountains.com

SEE AD ON PAGE 64

THREE SEASON FUN!

- Where the campsites are lovelier . . .
- Where the river is closer . . .
- Where the ATV trails are close . . .
- Wooded RV Sites – Pull thru
- Wooded Tent Sites
- Great Mountain Views
- Where the mountains are steeper . . .
- Where the hiking trails are prettier . . .
- Where the biking paths are handier . . .



White Birches

Camping Park
Cabin, Trailers & Shelter Rentals
Hikers Hostel

218 ROUTE 2

SHELBURNE, NH

1 mile east of GORHAM.

603-466-2022



Follow Us On Facebook



Visit our website: www.whitebirchescamping.com

E-mail: campwhitebirches@gmail.com



Sites Restricted Inquire at Time of Reservation

ATV's Welcome
NH Registration Required



Bath, NH – Town of 3 Covered Bridges

Pan for GOLD!



Large Pavilion

Twin River Campground and Cottages

Wooded Tent Sites • River Sites
Large Open Grassy Sites
Housekeeping Cottages
Riverside and Wooded Rustic Cabins
Scooter's 18 Hole Miniature Golf
Recreation Field • Horseshoe Pit
30' x 50' Heated Pool/Kiddie Pool
Tubing • Arcade • Cable TV
Playground • Shuffleboard Court
Full Hookups • 30/50 Amp Sites
FREE Wi-Fi Internet Access



Special Weekends With Planned Activities

Weekly, Monthly & Seasonal Rates Available

Visit Our Website: www.twinrivernh.com
or E-mail: info@twinrivernh.com

Advanced Reservations Suggested
(603) 747-3640



WOODALL'S
INSPECTED & RATED

Gold Panning, Fishing
and Tubing on the
Ammonoosuc Rivers

Official 52 With A View List

Over The Hill Hikers began, modestly enough, in the summer of 1979 with a handful of friends hiking past Jose's Bridge in North Sandwich to the rocky ledges at Great Falls for a picnic lunch. In later weeks they would move on to more challenging climbs in nearby peaks of the Sandwich Range in the White Mountains. In 1990, a group of dedicated Over the Hill Hikers formulated a list of some of the most rewarding view hikes in New Hampshire, on peaks with elevations below 4,000 feet. Thus the "52 With a View" list was born.

Current peaks (2020)

Sandwich Dome (3,992 ft.)

Mt. Starr King (3,915 ft.)

Mt. Webster (3,910 ft.)

The Horn (3,900 ft.)

Shelburne Moriah Mtn. (3,743 ft.)

Sugarloaf (Stratford) (3,703 ft.)

North Baldface (3,597 ft.) ≈

Mt. Success (3,592 ft.)

South Baldface (3,576 ft.) ≈

Mt. Martha (Cherry Mtn.) (3,557 ft.)

Jennings Peak (3,493 ft.)

Mt. Chocorua (3,490 ft.)

Stairs Mtn. (3,469 ft.)

Mt. Avalon (3,461 ft.)

Mt. Resolution (3,426 ft.)

North Percy Peak (3,415 ft.)

Magalloway Mtn. (3,385 ft.)

Mt. Tremont (3,384 ft.)

Middle Sister (3,340 ft.)

Kearsarge North Mtn. (3,269 ft.)

Smarts Mtn. (3,238 ft.)

North Moat Mtn. (3,203 ft.)

Mt. Monadnock (3,170 ft.)

Imp Face (3,165 ft.)

Mt. Cardigan (3,149 ft.)

Mt. Crawford (3,128 ft.)

Mt. Paugus (South Peak) (3,100 ft.)

North Doublehead / South Doublehead (3,051 ft. / 2,939 ft.) *

Eagle Crag (3,020 ft.)

Mt. Parker (3,013 ft.)

Mt. Shaw (2,990 ft.)

Rogers Ledge (2,965 ft.) +

Eastman Mtn. (2,938 ft.)

Mt. Kearsarge (2,935 ft.)

Mt. Cube (South Peak) (2,916 ft.)

Stinson Mtn. (2,890 ft.)

Mt. Willard (2,850 ft.)

Black Mtn. (Benton) (2,829 ft.)

South Moat Mtn. (2,772 ft.)

Potash Mtn. (2,691 ft.)

Table Mtn. (2,669 ft.) +

Blueberry Mtn. (2,663 ft.)

Mt. Israel (2,636 ft.)

Welch Mountain / Dickey Mountain (2,598 ft. / 2,722 ft.) *

Mt. Roberts (2,584 ft.)

Mt. Hayes (2,573 ft.)

Mt. Pemigewasset (2,552 ft.)

Hedgehog Mtn. (2,543 ft.)

Middle Sugarloaf (2,538 ft.)

Pine Mtn. (Gorham) (2,404 ft.) +

Mt. Morgan (2,213 ft.) ≈ +

Mt. Percival (2,200 ft.) ≈ +

Key

* Two neighboring peaks combined into one hike for the list

≈ Two separate peaks on the list but commonly hiked together as a loop

+ Added to the list in 2020

- Removed from the list in 2020

§ Removed from the list in 2001

Removed from the list in 2010

Notes

Peaks are listed in order of elevation, highest to lowest. All summit elevations indicated are per the updated 2019 LIDAR survey data. Thanks to AMC Cartographer Larry Garland.

dartmouth/lake sunapee region



IMAGE COURTESY OF KRISTINE MOORE

The Dartmouth/Lake Sunapee region embodies the quintessential New England vibe with quaint downtown communities, beautiful rural landscapes, historic covered bridges, and spectacular vistas, waiting for visitors to explore it all.

A beautiful area known as the Upper Valley; The Dartmouth/Lake Sunapee region has countless year-round family activities. The area offers four-season recreational opportunities via foot, bicycle, kayak, boat, snowshoes, or snowmobile. Boaters and swimmers can find their place on the water of Lake Sunapee, while others can enjoy the scenic Northern Recreational Rail Trail that begins in Lebanon and ends in the Merrimack Valley region in the town of Boscawen. During the winter months, there are many places for skiers to test out their skills on the slopes and there are also plenty of trails throughout the region for the snowmobiler to travel down.

Located on the western side of the state, the region welcomes historians, educators, and craftsmen alike where there's plenty of options to suit everyone. Visit the lively college town of Hanover or stop at the sculptured rock natural area in Groton where you will find an example of nature's unique artistry. In August, make sure to explore the week-long craft fair that the League of NH Craftsmen hosts in Newbury, which showcases over 350 artisans and their work. If you are a history buff, check out one of the many museums or historical sites the region has to offer. No matter where you chose to go, The Dartmouth/Lake Sunapee region is sure to keep your days occupied.

Points of Interest:

- Artisan's (New London)
- Morningside Flight Park (Charlestown)
- New Hampshire Telephone Museum (Warner)
- Saint-Gaudens National Historical Park (Cornish)
- Sculptured Rocks Natural Area (Groton)
- The Fort at No. 4 (Charlestown)
- The Northern Recreational Rail Trail (Lebanon-Boscawen)
- Wild Goose Country Store (Sunapee)

For more info on Dartmouth/Lake Sunapee

Greater Claremont Chamber of Commerce
603-543-1296 • www.greaterclaremontnh.org

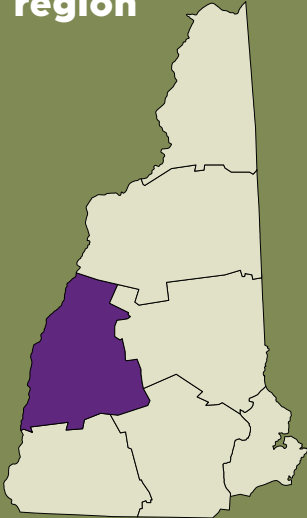
Kearsarge Area Chamber of Commerce
www.kearsargechamber.org

Lake Sunapee Region Chamber of Commerce
603-526-6575 • www.lakesunapeeregionchamber.com

Newport Area Chamber of Commerce
603-863-1510 • www.newportnhchamber.org

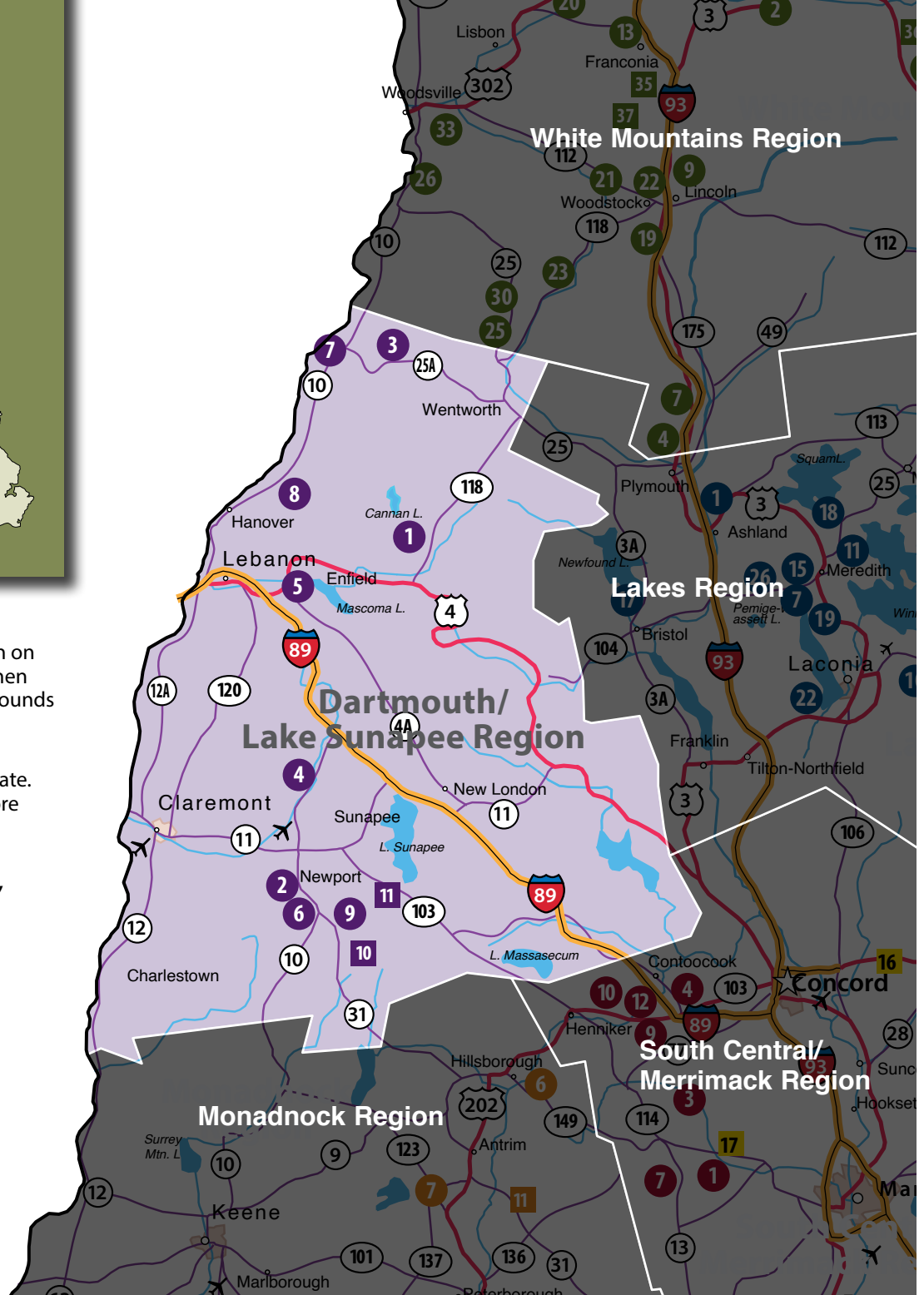
Upper Valley Business Alliance
603-448-1203 • www.uppervalleybusinessalliance.com

dartmouth / lake sunapee region



Notes:

- Pick your ideal location on the Region Map and then check out the Campgrounds in that area using the number code.
- Locators are approximate. Refer to listings for more accurate locations.
- **When making your camping reservation, be sure to mention that you found your campground in the 2025 New Hampshire Camping Guide!**



dartmouth/lake sunapee region private & state park campgrounds

- 1 Crescent Campsites
- 2 Crow's Nest Campground
- 3 Jacob's Brook Campground
- 4 Loon Lake Campground
- 5 Mascoma Lake Campground

- 6 Northstar Campground
- 7 Pastures Campground (The)
- 8 Storrs Pond Recreation Area
- 9 Tippicanoe Campground

State Parks

- 10 Pillsbury
- 11 Sunapee Mountain

| Dartmouth/ Lake Sunapee Region Private & State Park Campgrounds | | Total No. of Sites | Max RV Length | Hookups W/E/S | Max Amps | Dumping Station | LP Gas / Metered (M) | Seasonal Sites | Tenting | Rental Units | Pets (Leashed) (P) / Dog Park (DP) | WiFi (W) / Cable (C) | Laundry | Store | Group Area | Rec Hall (R) / Pavilion (P) | Playground | Swimming | Boating / Water Sports | Marina / Boat Launch | Fishing | Hiking Trails | Bike Trails | ATV Trails | SEASON DATES |
|--|----------------------|---|---------------|---------------|----------|-----------------|----------------------|----------------|---------|--------------|------------------------------------|----------------------|---------|-------|------------|-----------------------------|------------|----------|------------------------|----------------------|---------|---------------|-------------|------------|--------------|
| 1 | Crescent Campsites | 84 | 40 | • | 30 | | <5 | • | • | P | • | • | • | R/P | • | N | • | • | • | <5 | <5 | | | | 5/16-10/13 |
| 2 | Crow's Nest | 106 | 50 | • | 50 | • | • | • | •&H | P/DP | W | • | • | R | • | P/N | <10 | <10 | • | • | <5 | <5 | <5 | | Year Round |
| 3 | Jacob's Brook | 65 | 45 | • | 50 | • | <5 | • | • | P | W | <5 | • | • | • | P/N | <5 | | • | • | <5 | <5 | | | 5/15-10/15 |
| 4 | Loon Lake | 114 | 40 | • | 50 | • | • | • | • | P | W | <5 | • | • | R/P | • | N | • | • | • | • | • | | | 5/6-10/2 |
| 5 | Mascoma Lake | 112 | 40 | • | 50 | • | • | • | •&H | P | W | • | • | R | • | N | • | • | • | • | <5 | <5 | | | 5/15-10/15 |
| 6 | Northstar | 93 | 45 | • | 30 | • | <5 | • | •&H | P | W | <5 | • | • | P | • | N | <10 | <10 | • | • | <5 | <5 | | 5/15-10/12 |
| 7 | The Pastures | 65 | 40 | • | 50 | • | <5 | • | •&H | P | W | • | <5 | • | P | • | P/N | • | • | • | <5 | <10 | <10 | | 5/15-10/15 |
| 8 | Storrs Pond Rec Area | 29 | 35 | • | 30 | • | • | • | •&H | P | W | <10 | <5 | • | P | • | P/N | • | <5 | • | • | • | | | 5/12-10/9 |
| 9 | Tippicanoe | 108 | Any | • | 50 | <5 | <5 | • | • | P | W | • | <5 | | R | • | N | • | <5 | • | <5 | <5 | <5 | | 5/2-11/27 |
| STATE PARKS | | | | | | | | | | | | | | | | | | | | | | | | | |
| 10 | Pillsbury | 41 | 35 | | | | | • | • | P | | <10 | <10 | | | | | • | | | • | • | | | May-October |
| 11 | Mount Sunapee | 11 | 18 | | | | | • | • | P | | <10 | <10 | | | <5 | <5 | <5 | | <5 | • | • | | | May-October |
| Seasonal rental only | | • = Onsite <5 = Located less than 5 miles from campground <10 = Located less than 10 miles from campground P=Pool, N=Natural, Rental Units (Cabins, Trailer, Yurts, Teepee, etc.), H=Hammock Tenting | | | | | | | | | | | | | | | | | | | | | | | |

1 Crescent Campsites

7 Camp Crescent Road, Canaan, NH 03741 • (603) 523-9910
crescentcampsites@hotmail.com • www.crescentcampsites.com
Relax and enjoy on our sandy beach on crystal clear Canaan Street Lake where you can fish, swim, or just enjoy the beautiful view.

Directions Exit 17 off I-89, Rt. 4E to Canaan, in the center of Canaan turn onto Canaan Street, turn right on Fernwood Farms Road. One mile to Crescent Campsites.

Amenities Some tent sites with water and electric, 74 sites with full hook ups with water, sewer, electric, picnic tables and firepits, 300' of sandy beach, laundry, pavilion, camp store, rec hall with pool table, dartboards and air hockey, playground, horseshoes, and cornhole.

2 Crow's Nest Campground

529 South Main Street, Newport, NH 03773 • (603) 945-1142
camping@crownsnecampground.com • www.crownsnecampground.com
Crow's Nest Campground offers relaxing camping in the Lake and Mount Sunapee Region on the Sugar River in Newport, New Hampshire.

Directions 2 miles South of Newport on Route 10. I-89 North, exit 12 route 11W to Newport Ctr. I-89 South, exit 13 Route 10 south. I-91 in Vermont, exit 8 to Claremont, NH, follow signs to Newport. Note: When approaching Newport on Rt. 103, after passing Mt. Sunapee, avoid taking a left on Bradford Road. Continue on Rt. 103 until you intersect with Rt. 11 going to Newport. Big Rigs should consider using Exit 13 on I-89 and follow RT 10 South through Newport to avoid hilly terrain.

Amenities We offer a total of 106 sites (open grassy or wooded) w/water and electric, 20/30/50-amp service, full hookups and pull-thrus, all w/tables and fire rings. We also offer a dog exercise area, tenting area, tent, cabin, and trailer rentals, a solar heated pool, fishing, recreation building, playground, mini golf, camp store, metered LP gas, laundry, and Wi-Fi.

3 Jacob's Brook Campground

46 High Bridge Road, Orford, NH 03777 • (603) 353-9210
host@jacobsbrookcampground.com • www.jacobsbrookcampground.biz
We are located on 38 acres in the scenic Upper Valley historic town of Orford, New Hampshire. We are a family campground that is about camping without the commercialism. Jacobs Brook Campground has a quiet family camping atmosphere. No entertainment, loud parties, clean maintained grounds, and strictly enforced quiet hours.

Directions From I-93 in New Hampshire: Take Exit 26 West on Route 25. Left onto 25A at Wentworth. Right onto Route 10 at Orford. Right onto Archertown Road then right onto High Bridge Road. We are on your right just a little way down. From I-91 in Vermont: Take Exit 15 Toward Fairlee, left onto VT Route 5 then right onto Bridge Street. Take a left onto NH Route 10. Right onto Archertown Road then right onto High Bridge Road. We are on your right just a little way down.

Amenities Pet friendly, RV sites and tent sites, group campsites for family reunions and gatherings or groups such as scouts, churches, etc. Peaceful garden in the forest. Nearby Connecticut River and Fairlee, Vermont. Access to I-93 and White Mountains. Minutes to Hanover NH, Dartmouth College, Norwich VT, Lake Morey, Lake Fairlee, Lebanon NH, White River Junction VT, Lyme NH, North Haverhill NH.

4 Loon Lake Campground

5 Loon Lake Campground Road, Croydon, NH 03773 • (603) 863-8176
office@loonlakecampground.com • www.loonlakecampground.com
Loon Lake Campground and Event Center in Croydon, NH, comprises a 40-acre campground alongside a pristine 65-acre lake. Manicured lawns and beautiful views await you with no development on the other side of the lake. A gazebo for birthdays and gatherings as well as an event center on site. A 1200 ft beach gives you plenty of room to stretch out and soak up some sun.

Directions From interstate 89, Take exit 13 (Graham exit). Follow Route 10 South for 3.5 miles, take a left at Conniston Store (Shell Station) onto Pine Hill Road then an immediate right onto Cash St. – follow for 3.3 miles. At the fork of Reed's Mill Road, take a right for .2 miles and you are there!

Amenities A professionally constructed horseshoe pit for enthusiasts (6 pins) as well as cornhole, mini golf, basketball, weight room, slot car track, and a variety of other games and sports for your enjoyment. Weddings and functions can be held at the event center and we have beautiful grounds with a separate gazebo and arbor for weddings. No gasoline motors on the lake ensures a peaceful, safe summer for all to enjoy.

Buy your voluntary N.H.

Hike Safe CARD

- Supports N.H. Fish and Game search and rescue efforts
- Exempts holder from rescue cost reimbursement*

*Your
back-up plan
in the
great outdoors!*



Purchase online at:
wildnh.com/safe
\$25/person or \$35/family

* (except for intentional or reckless conduct) –
see wildnh.com/safe for complete rules.



New Hampshire
Fish and Game Department
11 Hazen Drive, Concord, NH 03301
(603) 271-3421 • wildnh.com



New Hampshire Fish and Game...
Connecting you to life outdoors.



5 Mascoma Lake Campground

92 US Route 4A, Lebanon, NH 03766

(603) 448-5076 • office@mascomalake.com

www.modernamericacampgrounds.com/new-hampshire

Come and relax and enjoy the great views of the Lake and mountains. Perfect place for boating! A family-oriented campground with RV sites; rustic cabins; tiny houses and tent sites.

Directions Exit 17 off I-89 N or S, turn right on Rte. 4. Go 1 mile to Rte. 4A on the right to Mascoma Lake Campground.

Amenities All RV sites come with water/electric/sewer and limited WiFi. Enjoy our private sandy beach and excellent fishing and boating on Mascoma Lake (5 miles long), with public boat launches and wonderful restaurants close by.

6 Northstar Campground

49 Coon Brook Road, Newport, NH 03773 • (603) 863-4001

info@northstarcampground.com • www.northstarcampground.com

Spacious camping on the Sugar River with wooded sites and open field options.

Directions Located 4 miles south of Newport on Rte. 10. From I-89 north, take exit 9, Rte. 103W to Newport. Ignore GPS instructions to take a left hand turn at Bradford Road (to avoid Blaisdell Road). Go all the way into Newport and turn left onto Rte. 10 south. From I-89 south, take Exit 13 Rte. 10 towards Croydon. Follow Rte. 10 south. From I-91, take exit 8, Rte. 11/103 E to Newport.

Amenities Swimming in our spring-fed pond, hiking, fishing, group area, pavilion, Wi-fi hotspot, hot showers, horseshoes, volleyball, and dump station.
SEE AD ON PAGE 78

Image courtesy of 603stix



NORTHSTAR CAMPGROUND
Newport, New Hampshire

“Camp Under Our Stars”

90 Campsites
Wi-Fi Hotspot
Modern Facilities
Wooded River Sites
20/30 amp Service
Dump Station
Pavilion
Swimming
Seasonal Sites
Pets Welcome ON Leash
Club & Organization rates available

www.northstarcampground.com

(603) 863 4001
43 Coon Brook Rd.
Newport, NH 03773

unique
uncrowded
non-commercial
unspoiled

Boston 115 miles
Hartford 140 miles
Manchester 60 miles
Portland 150 miles
Montreal 220 miles

7 Pastures Campground (The)

499 NH Route 10, Orford, NH 03777 • (603) 353-4579

camp@thepastures.com • www.thepastures.com

The most scenic private campground on the Connecticut River.

Directions From Vermont: I-91 Exit 15, off exit on to Route 5 for 1/3 mile, at Bridge, cross Samuel Morey Bridge into NH, turn right and go So. on NH Route 10, for 1/3 mile, just past the sign for NH 25 West on the left side, look for the entrance immediately on your right. From New Hampshire: I-93, off on Exit 26 take NH 25 East to Warren, NH, left on 25A to Orford, quick left on NH Route 10, look for campground entrance on right.

Amenities 65 open sites with trees and grass, 30 and 50-amp service, playground, volleyball, horseshoes, boat launch, canoe/kayak/pontoon boat rentals, pool, river swimming nearby, great fishing (river and local lakes), 40 miles of river boating, free Wi-Fi, cell coverage. So come and join us. Turn off your cell phones and leave all hassles and work at home. Put your feet up and enjoy a quiet and peaceful time with your new friends and family. Your hosts, Doug & Kim Robinson

8 Storrs Pond Recreation Area

59 Oak Hill Drive, Hanover, NH 03755 • (603) 643-2134

www.storrspond.org • info@storrspond.org

Storrs Pond Recreation Area offers camping sites in the woodlands from mid-May to mid-October. We have a bathhouse with hot showers at no extra charge, electrical hook-up for RV's no larger than 35 feet, and a dump station.

Directions From the junctions of Routes 10 and 120 in Hanover NH, proceed 1 mile north on Route 10. At the roundabout, head east on Reservoir Road for 1 mile. Follow signs to turn left to enter Storrs Pond. We suggest that campers over 40' access Storrs Pond by heading up East Wheelock St (1.3 miles) then take a left onto Grasse Road for 1.2 miles.

Amenities Located on the shore of the 13.5-acre Storrs Pond, sites have easy access to the hiking trails, pond and pool swimming, and the urban community of Hanover, New Hampshire. There is also fishing (no license required when fishing from shore), canoeing/kayaking, tennis (as available basis), hiking, mountain biking, disc golf, and trail running all available at Storrs Pond Rec Area.

9 Tippicanoe Campground

1295 Brook Road • Goshen, NH 03752 • (603) 863-8061

www.tippicanoe.com • info@tippicanoe.com

At Tippicanoe, we pride ourselves on offering a clean, tranquil environment where nature lovers can unwind. Enjoy our beautiful sandy beach and spring-fed pond. While most of our guests are seasonal campers, we warmly welcome short-term "transient" campers who are eager to make new friends! Our refreshing waters are perfect for swimming, kayaking, canoeing, or fishing in our state-stocked trout pond. While we love to have fun with special events like live bands, a festive pig roast, and a lobster festival, Tippicanoe remains a peaceful retreat, ideal for those looking to escape the hustle and bustle of everyday life. We are proud to maintain a smoke and vape-free environment, ensuring a clean and relaxing atmosphere for everyone. Our campsites are meticulously cared for, with many featuring lovely landscapes to enhance your experience. Situated just 4 miles from Sunapee State Park and Beach, we offer easy access for those with larger boats or who enjoy jet skiing. Grocery stores and restaurants are conveniently located nearby, and you're only a short drive away from the charming Vermont Country Store. Plus, it's just a scenic ninety-minute drive to Hampton Beach or the majestic White Mountains. Come and discover your sanctuary at Tippicanoe, where families and friends can truly unwind and reconnect with nature!

Directions for GPS use 1295 Brook Road, Goshen, NH 03752 Brook Road is a connector road between Route 103 (exit 9 off of Route 89) and Route 10 (from Newport, NH) Easy to get to, on all paved state roads.

Amenities At our campground, we strive to make your experience comfortable and enjoyable with a variety of excellent amenities: Modern Bathrooms & Showers, Laundry Room, Spring-Fed Trout Pond, Sandy Beach Area, Fun Playground, Fully Equipped RV Sites, Fire Rings & Picnic Tables, Sunny & Shady Sites Available, Horseshoes.

STATE PARKS

10 PILLSBURY Washington, NH

11 SUNAPEE MOUNTAIN Newbury, NH

See pages 88 and 89 for more information.



BOATING INFORMATION

All operators are required to obey laws that regulate your vessel's registration and operation.

Registering Your Vessel

You must have a New Hampshire Certificate of Registration and validation decals to operate your vessel legally on public waters in New Hampshire. This includes motorboats of any size (including those with electric motors) and sailboats or sailboards 12 feet in length or longer.

Only exceptions are:

- Sailboats and sailboards under 12 feet in length.
- Other small, non-motorized vessels such as canoes and kayaks.
- Vessels registered in other states using New Hampshire waters for 30 or fewer consecutive days.

The Certificate of Registration must be on board and available for inspection by an enforcement officer whenever the vessel is operated.

Where to Register

The Certificate of Registration and validation decals are obtained by submitting the proper application and fee to the New Hampshire Department of Safety, Division of Motor Vehicles, or one of its authorized agents. To obtain forms:

- Call 603-227-4030
- Visit or write the DMV office: Gov. Stephen Merrill Building
23 Hazen Drive, Concord, NH 03305-0002

Who May Operate a Vessel

- A vessel powered by 25 horsepower or less does not require the operator to have a Safe Boater Education Certificate.
- A "ski craft" may only be operated by persons who are 16 years old or older who have a valid Safe Boater Education Certificate.
- A vessel powered by more than 25 horsepower (other than a ski craft) may be operated by:
- A person under 16 years of age only if he or she is accompanied by a person 18 years old or older who has a valid Safe Boater Education certificate. The accompanying person is responsible for any injury or damage caused during operation of the vessel.
- A person under 16 years of age or older only if he or she has obtained a Safe Boater Education Certificate.

Important Numbers

Emergency: 911 • Boat Registration: 603-227-4030
(Monday – Friday)

Safe Boating Education: 1-888-254-2125

www.boatingeducation.nh.gov

Life Jackets (AKA: Personal Flotation Devices – PFD'S)

- Any child under the age of 13 must wear a life jacket. This life jacket has to be US Coast Guard approved, in serviceable condition, the proper size, proper type (Type I, II, III or V-only counts if worn).
- Stand Up Paddleboards are required to have a life jacket on board. Anyone under the age of 13 must be wearing it.
- For individuals 13 years old and older that are not wearing life jackets, they must be "Readily Accessible", which is defined as within arms reach.
- Vessels 16' and greater must have a type IV (US Coast Guard throwable device, IE. square cushion with straps, or throw ring) IN ADDITION to a wearable life jacket for each person on board.

Navigational Lights

- Non-Mechanical Powered Craft (IE. Canoe, Kayak, Paddle Boat, Rowboat, etc) must have one (1) white light visible 360 degrees to the horizon visible for two (2) miles from sunset to sunrise.
- Mechanical Powered Craft (IE. Powerboat, Canoe with an electric trolling motor used for propulsion) must have one (1) white light visible 360 degrees to the horizon visible for two (2) miles AND red (port side) and green (starboard side) navigational bow lights.

Additional Safety Equipment to have on board

- Sound Producing Device (required)
- Fire Extinguishers (required on mechanical craft)
- Anchor with line (recommended)

The Division of State Police, Bureau of Marine Patrol

31 Dock Road, Glendale, N.H. 03249

603-293-2037 or Toll Free 1-877-642-9700

www.marinepatrol.nh.gov

great north woods region



IMAGE COURTESY OF RAYMOND LACASSE PHOTOGRAPHY

The lush forests and pristine lakes of the Great North Woods welcomes outdoor enthusiasts and nature lovers alike to enjoy the peace and tranquility of the region.

New Hampshire's northernmost tip, the Great North Woods stretches up to the Canadian border, with breathtaking views and unexplored land, the region is an adventurer's paradise. Home to over 1,000 miles of interconnected ATV trails, visitors come from all over to "Ride the Wilds". Travel along Moose Alley (Route 3 in Pittsburg) for the best chance to encounter a moose. Fish the Connecticut River for great trout and salmon or visit Lake Umbagog to see where bald eagles nest.

In the Great North Woods there are endless outdoor activities to do to fill your time during your stay. A visit to Colebrook offers plenty of beautiful areas to explore including Beaver Brook Falls Natural Area where you can take a short hike to the majestic waterfalls. Next visit the 13 Mile Woods in Errol and hike along the Androscoggin River or hop in a kayak and take in the stunning views. A stop in the Great North Woods region isn't complete without taking a photo at the 45th Parallel Signs. The signs mark the halfway point between the North Pole and the Equator, and reside in the towns of Stewartstown and Clarksville. With miles and miles of nature to explore, visitors will have plenty to do in the Great North Woods.

Points of Interest:

- Beaver Brook Falls Natural Area (Colebrook)
- Lake Umbagog National Wildlife Refuge (Errol)
- Moose Alley, Route 3 (Pittsburg)
- Nansen Ski Jump Historic Site (Milan)
- The Poore Farm Historic Homestead and Museum (Stewartstown)
- The Tillotson Center (Colebrook)
- Thirteen Mile Woods Community Forest (Errol)
- Weeks State Park (Lancaster)

For more info on the **Great North Woods**

Androscoggin Valley Chamber of Commerce

603-752-6060 • www.androscogginvalleychamber.com

New Hampshire Grand

www.NHGrand.com

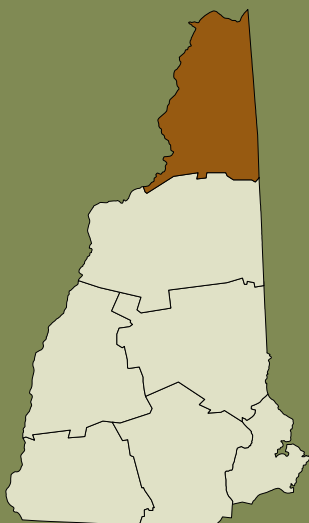
North Country Chamber of Commerce

603-237-8939 • www.chamberofthenorthcountry.com

The Northern Gateway Regional Chamber of Commerce

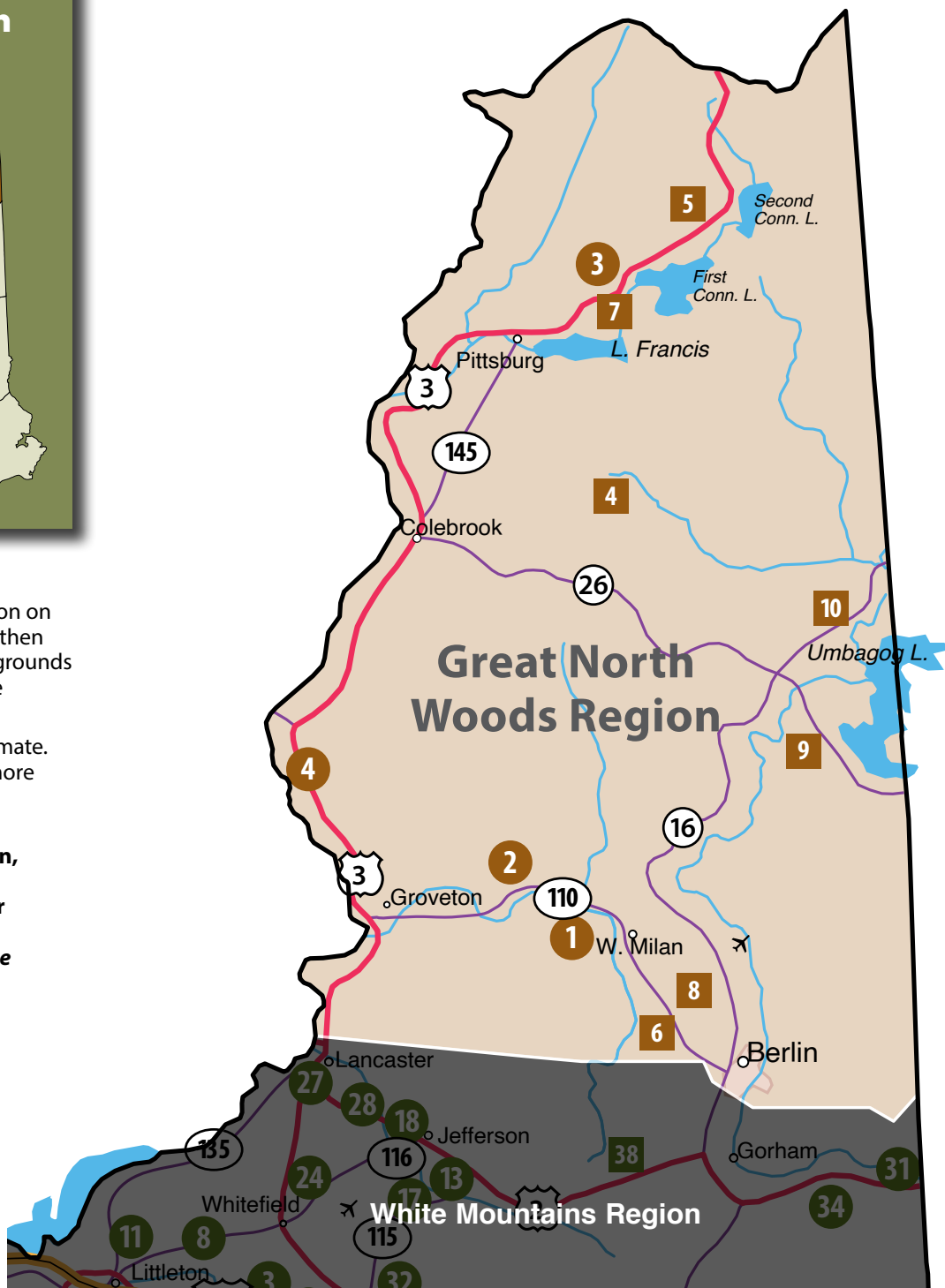
603-788-2530 • www.northerngatewaychamber.org

great north woods region



Notes:

- Pick your ideal location on the Region Map and then check out the Campgrounds in that area using the number code.
- Locators are approximate. Refer to listings for more accurate locations.
- **When making your camping reservation, be sure to mention that you found your campground in the 2025 New Hampshire Camping Guide!**



great north woods region private & state park campgrounds

- ① Cedar Pond Campground
- ② Mountain Valley Campground & RV Park
- ③ Ramblewood Cabins & Campground
- ④ Trailside's Big Rock Campground & Cabins

State Parks

- ④ Coleman
- ⑤ Deer Mountain
- ⑥ Jericho Mountain
- ⑦ Lake Francis
- ⑧ Milan Hill
- ⑨ Mollidgewock
- ⑩ Umbagog

For Rates & Reservations, please call the campground or visit the campground's website.

| great north woods private & state park campgrounds | | Total No. of Sites | Max RV Length | Hookups W/E/S | Max Amps | Dumping Station | LP Gas / Metered (M) | Seasonal Sites | Tenting | Rental Units | Pets (leashed) (P) / Dog Park (DP) | WiFi (W) / Cable (C) | Laundry | Store | Group Area | Rec Hall (R) / Pavilion (P) | Playground | Swimming | Boating / Water Sports | Marina / Boat Launch | Fishing | Hiking Trails | Bike Trails | ATV Trails | SEASON DATES |
|--|----------------------|---|---------------|---------------|----------|-----------------|----------------------|----------------|---------|--------------|------------------------------------|----------------------|---------|-------|------------|-----------------------------|------------|----------|------------------------|----------------------|---------|---------------|-------------|------------|--------------|
| 1 | Cedar Pond | 30 | 42 | • | 50 | | <5 | • | H&H | • | P | W | • | <5 | | P | | N | • | • | • | <5 | <5 | • | 5/17 - 9/30 |
| 2 | Mountain Valley | 20 | 42 | • | 50 | • | <10 | • | H&H | • | P | | <10 | <5 | | • | N | <5 | <5 | • | <5 | <5 | <10 | | 5/23 - 10/13 |
| 3 | Ramblewood | 30 | 40 | • | 30 | • | <5 | • | H&H | • | P | W | • | <5 | • | R | | N | <5 | <5 | <5 | • | <5 | <5 | Year Round |
| 4 | Trailside's Big Rock | 37 | 45 | • | 30 | • | • | • | • | • | P | W | • | • | • | • | P | <5 | <5 | <5 | <5 | | • | | 5/1-10/31 |
| STATE PARKS | | | | | | | | | | | | | | | | | | | | | | | | | |
| 4 | Coleman | 27 | 40 | | | • | | | • | • | P | | • | • | | • | | • | | | | | | • | May-October |
| 5 | Deer Mountain | 15 | 20 | | | | | | • | • | P | | | | | | | | | | • | | | | May-October |
| 6 | Jericho Mountain | 20 | | | | | | | • | • | P | | | | | | N | • | • | • | • | • | • | | May-October |
| 7 | Lake Francis | 45 | 40 | W/E | 20 | • | <10 | | • | • | P | | • | • | | • | | • | • | • | | | | • | May-October |
| 8 | Milan Hill | 10 | 35 | | | | | | • | • | P | | | | | • | | | | | • | | | | May-October |
| 9 | Mollidgewock | 45 | 25 | | | | | | • | • | P | | | | | | N | • | • | • | | | | | May-October |
| 10 | Umbagog | 69 | 35 | W/E | 30 | • | <10 | | • | • | P | | | • | | | N | • | • | • | | | | | May-October |
| Seasonal rental only | | • = Onsite <5 = Located less than 5 miles from campground <10 = Located less than 10 miles from campground P=Pool, N=Natural, Rental Units (Cabins, Trailer, Yurts, Teepee, etc.), H=Hammock Tenting | | | | | | | | | | | | | | | | | | | | | | | |

1 Cedar Pond Campground

265 Muzzy Hill Rd., Milan, NH 03588 • (603) 631-5753
cedarpondcg@gmail.com • www.cedarpondcamping.com

Come and visit our campground for all full hookup RV sites. Enjoy RV's or deluxe cabins. Some primitive or water/electric sites for tenting also. Laundry available on your way down to our private sandy beach with a roped in swim area and float for sunbathing. Bring your boat to launch at the adjacent Fish and Game boat launch. The 80-acre pond is stocked by the nearby fish hatchery! For those of you that enjoy ATV/UTV riding, we are literally on a state approved shared access road less than 2 miles to trail heads south toward Jericho State Park and north toward Colebrook and Pittsburg. Come and enjoy your next getaway with us!

Directions From Points South in NH and MA--Take 1-93 north to Exit 35. Follow Rt 3 about 27 miles to Lancaster. Follow to Groveton then take right onto Route 110 in Groveton, follow 110 through Stark and to Route 110A in Milan. Take left onto Muzzy Hill Rd. Follow till you come to the campground office on the right side of the road.

Amenities Sandy beach access to Cedar Pond, a 79-acre pond. For swimming we have a roped in swim area and platform for relaxing. There are abundant fishing opportunities and we have canoe, kayak, and pedal boat rentals. We are also adjacent to a NH Fish and Game Boat launch! For OHRV enthusiasts, we are located on a state approved shared access road connecting you to the Ride the Wilds Trail system. The system includes over a thousand miles of trails. Bring out the OHRVS and ride right out of your campsite for the day! Come on up and see what generations of others have been raving about!

Photo courtesy of Terry Lambert



2 Mountain Valley Campground and RV Park

63 Meacham Road, Stark, NH 03582 • (603) 856-3101

mountainvalleycampground@gmail.com • www.mountainvalleycamp.com

Looking for a serene getaway that offers stunning mountain views and outdoor adventure? Look no further than Mountain Valley Campground in Stark, NH (Formerly Percy Campground). Our property spans over a mile of the Upper Ammonoosuc River and is just a half-mile away from Christine Lake, making it the perfect destination for hiking, biking, kayaking, canoeing, swimming, and more. Come experience the beauty of Stark, NH at Mountain Valley Campground and book your stay today to discover all that our property has to offer. Please inquire about seasonal availability.

Directions We are between Groveton, NH, and Berlin, NH. From the South: Take I-93 north to Exit 35 onto US Route 3N. After passing into Groveton, turn right at US Route 110 and follow for 8 miles into Stark, NH, turn left onto Bell Hill Road, take a left onto Percy Road and drive for 2 ½ miles to Meacham Road on the left. Carefully drive over the train tracks and proceed straight into the campground (approx. ¼ mile in from the tracks). From the East: In Berlin, NH, take US Route 110 into Stark, NH (approx. 15 miles), take a right on to Bell Hill Road. From there follow the same directions as above.

Amenities With easy access to the Upper Ammonoosuc River, guests can enjoy kayaking, canoeing, and fishing (with a valid NH fishing license). Additionally, we offer a variety of recreational activities such as ATV/UTV trails that are only a 10 to 20-minute trailered drive (trailered only, no direct trails from campground at this time). We are just 20 minutes away from Jericho State Park in Berlin, NH, and Speedway 51 in Groveton, and only 40 minutes away from popular attractions like Santa's Village in Jefferson or the Mt. Washington Auto Road. Percy Lodge, located just across from the campground entrance, offers a variety of essential items, including beer, wine, soda, snacks, and ice cream.

New Hampshire *Loves* Campers®

3 Ramblewood Cabins & Campground

59 Ramblewood Road, Pittsburg, NH 03592 • 603-538-6948
stay@ramblewoodcabins.com • www.ramblewoodcabins.com

Ramblewood Cabins & Campground is a one-stop destination for stunning mountain views, private lake access, and family run hospitality with plenty of extras.

Directions 8 miles North of Pittsburg center on Route 3, left onto Golden Eagle Road continue on to Ramblewood Road

Amenities 30 sites (wooded or w/ view) each with a fire pit and picnic table, 22 w/ water and electric (20 or 30 amp), sites can either be wooded or with a spectacular view. 3-sided shelter option with access to the Cohos Trail, laundry, 24/7 showers, Verizon or AT&T cell and Wi-Fi hotspot, kayak, canoe, and boat rentals, private beach access on First Connecticut Lake, nature trails on our 180 acres, cornhole, horseshoes, basketball hoop, restaurants nearby, 3 miles to ATV trailhead. We have 2 fully equipped year-round rental cottages (1-2 bedrooms), and of course, plenty of wildlife. No sewage hookup, dumping station only.

4 Trailsides's Big Rock Campground and Cabins

830 U.S. Route 3, No. Stratford, NH 03590
(401)257-5436 • trailsidesbigrockcampground@yahoo.com
www.trailsidesbigrockcampground.com

The pristine mountains of New Hampshire are an outdoor enthusiast's paradise! Spend time riding some of the finest ATV trails around, directly accessible from Big Rock Campground. You can also enjoy time fishing, canoeing, or kayaking the Connecticut River, hike mountain trails, drive or motorcycle the scenic roadways, discover quaint towns, covered bridges, waterfalls, and abundant wildlife. Come discover the unspoiled beauty of The Great North Woods and Trailsides's Big Rock Campground and Cabins!

Directions Located at 830 US Route 3, No. Stratford, NH. We are between Groveton, NH and North Stratford, NH. From the South: Take I-93 North to Exit 35 onto US Route 3 North. After passing through Groveton, NH continue on US Route 3 North. Big Rock Campground is approximately 10 miles.

We are on the right side of the road, just past mile marker 183.2. From the North: Take US Route 3 South. After passing through Colebrook, NH Big Rock Campground is approximately 18 miles south on the left side of the road, just past mile marker 183.4

Amenities Cabins, full hook-up RV sites, pull-thru sites, 30 amp electric, and water/electric. Direct ATV trail access, a large in-ground swimming pool, free Wi-Fi, a playground, a camp store, pavilion, pond, clean, family-style bathhouses, seasonal campsites, and a dump station that is free for registered guests. Located 7 miles from Speedway 51 in Groveton, just 30 mins. to Santa's Village in Jefferson, golfing at the Colebrook Country Club, fishing and boating nearby.

STATE PARKS

- 4 COLEMAN Stewartstown, NH
- 5 DEER MOUNTAIN Pittsburg, NH
- 6 JERICHO MOUNTAIN Berlin, NH
- 7 LAKE FRANCIS Pittsburg, NH
- 8 MILAN HILL Milan, NH
- 9 MOLLIDGEWOCK Errol, NH
- 10 UMBAGOG Cambridge, NH

See pages 88 and 89 for more information.

Image courtesy of Raymond Lacasse Photography



LEARN TO LIVE WITH BEARS...

Although black bears are generally shy and usually avoid humans, they are opportunistic and will search for human food supplies when natural foods are not available.

The majority of bear/human conflicts can be avoided. Here are some tips on preventing bear problems.

- Always keep a clean camp
- Don't leave any food, including condiments, out when not in use
- Hang food at least 10 feet high (and at least 4 feet from top and side supports), or store it in bear-resistant units, hard-shelled vehicles or car trunks
- Never eat in your tent
- Keep your sleeping area, tent and sleeping bag free of food and odors
- Never bury or burn food waste
- In backcountry areas, your sleeping area should be 100 yards from food storage & cooking areas
- If a bear comes into your camp, yell, bang pots and pans and try to scare it away
- Bears chase off easier before they obtain food

Enjoy watching black bears and other wildlife from a distance. Respect them and their right to live in wild New Hampshire.

For more information about black bears, contact the NH Fish & Game Dept. at (603) 271-3211 or visit: <https://www.wildlife.nh.gov>



Photo courtesy of Rebekah Dunston

Discover over 300 miles of rail trails that lead to lakes, mountains, historic towns, cities and vibrant communities. In New Hampshire, there is a rail trail for everybody and every season.

- All recreational rail trails are multi-use trails. Users of multi-use trails may include hikers, bikers, equestrians, snowmobilers, snowshoers, cross-country skiers, and sled dogs.
- Active Railroads MAY allow recreational use ONLY during the WINTER months on some lines. Dates for winter use are determined by the New Hampshire Department of Transportation.
- Winter Use Only = when there is contiguous snow cover on the trails.
- **Please note:** Different types of motorized usage are allowed at different times of the year on some multi-use trails. Please check to be sure your particular activity is allowed before using the trails.
- Recreational Rail Trails with rails in place may have service-type equipment such as putt-putts or speeders using the rails when not snow covered. If there is no designated parking, some parking may be available at road crossings. Please do not park in front of gates and pull safely off the road.

ROCKINGHAM RECREATIONAL RAIL TRAIL

Portsmouth Branch, Manchester-Newfields, 25.3 miles

CONWAY BRANCH RECREATIONAL RAIL TRAIL

Ossipee-Conway, 21 miles. The trail has active trains on it from Silver Lake to Boulder Road in Madison.

NORTHERN RECREATIONAL RAIL TRAIL

Boscawen-Lebanon, 59.3 miles

FARMINGTON RECREATIONAL RAIL TRAIL

Farmington-Rochester, 6 miles

CHESHIRE RECREATIONAL RAIL TRAIL

North Walpole-Fitzwilliam, 42 miles

ASHUELOT RECREATIONAL RAIL TRAIL

Keene-Winchester, 21 miles

FORT HILL RECREATIONAL RAIL TRAIL

Hinsdale, 8.9 miles

MONADNOCK RECREATIONAL RAIL TRAIL

Mass line-Jaffrey, 7.2 miles

UPPER COOS RECREATIONAL RAIL TRAIL

Colebrook-Beecher Falls, 10.5 miles

PRESIDENTIAL RECREATIONAL RAIL TRAIL

Jefferson-Gorham, 18.3 miles

PROFILE RECREATIONAL RAIL TRAIL

Bethlehem, 1.5 miles

COTTON VALLEY RAIL TRAIL

Wolfeboro-Wakefield, 12 miles

AMMONOOSUC RECREATIONAL RAIL TRAIL

Woodsville-Littleton, 19.2 miles

WARREN RECREATIONAL RAIL TRAIL

Warren, 4 miles

SUGAR RIVER RECREATIONAL RAIL TRAIL

Newport-Claremont, 9.5 miles

HILLSBOROUGH RECREATIONAL RAIL TRAIL

Hillsborough-Bennington, 7.7 miles

ROCKINGHAM RECREATIONAL RAIL TRAIL

Fremont Branch, Route 107 Fremont-Route 28 Derry, 18 miles

GREENVILLE RECREATIONAL RAIL TRAIL

Greenville, 2.2 miles



Image courtesy of Colleen Eliason Photography

CONCORD TO LINCOLN LINE

Canterbury-Lincoln, 53 miles * Winter Use Only

WILTON/LYNDEBOROUGH BRANCH

Wilton-Bennington, 17 Miles * Winter Use Only

www.nhstateparks.org/find-parks-trails/recreational-rail-trails

Information courtesy of the Division of Parks & Recreation, Department of Natural & Cultural Resources, State of New Hampshire

STATE OF NEW HAMPSHIRE
DEPARTMENT OF RESOURCES AND
ECONOMIC DEVELOPMENT



BUREAU OF TRAILS



RECREATIONAL RAIL TRAILS

MULTI-USE MAP

UPPER COOS 19.
(COLEBROOK TO BEECHER FALLS)
10.5 miles

PROFILE 25.
(BETHLEHEM)
1.5 miles

AMMONOOSUC 1.
(WOODSVILLE TO LITTLETON)
19.2 miles

WARREN 6.
(WARREN) 4 miles

TRAILS ON PRIVATE LANDS
ABUTTING THESE TRAILS MAY
BE CLOSED BY THE LAND
OWNER

OPERATION ON OTHER
RAILROADS IS ILLEGAL

NORTHERN LINE 12.
(BOSCAWEN TO LEBANON)
59.3 miles

SUGAR RIVER 5.
(NEWPORT TO CLAREMONT)
9.5 miles

CHESHIRE 8.
(FITZWILLIAM
TO KEENE
KEENE TO WALPOLE)
42 miles

ASHUELOT 7.
(KEENE TO HINSDALE)
21 miles

FORT
HILL 10.
(HINSDALE)
8.9 miles

MONADNOCK 11.
(RINGDLE TO JAFFREY)
7.2 miles

GREENVILLE 2.
(GREENVILLE) 2.2 miles

PERMITTED USE SIGNAGE



TRAIL #
7, 8, 9, 10, 11, 12
16, 17, 18, 23



TRAIL #
13, 14, 15, 19
20, 24, 25



TRAIL #
1, 2, 3, 4, 5, 6

MOTORIZED USE

LEGEND

- SUMMER & WINTER
USE ALLOWED
- SUMMER & WINTER
USE ALLOWED
(closed from snowmelt
to may 23)
- USE ONLY WHEN OPEN
TO SNOWMOBILES
(w/ SNOWCOVER)
- SNOWMOBILE
USE ONLY
- NO WHEELED VEHICLES -

13. PRESIDENTIAL
(JEFFERSON TO GORHAM)
18.3 miles

23. CONWAY
(RTE. 28 OSSPEE TO
RTE. 16 CONWAY)
21 miles

WOLFEBORO
20. (WOLFEBORO TO
FERNALD STATION) 3 miles

24. (RTE. 16 WAKEFIELD TO
FERNALD STATION
WOLFEBORO) 8 miles

9. FARMINGTON
(ROCHESTER TO
FARMINGTON) 6 miles

ROCKINGHAM,
PORTSMOUTH BRANCH

- NO MOTORIZED WHEELED OHV USE -
18. (MANCHESTER TO NEWFIELDS)
25.3 MI

FREMONT BRANCH
14. (FREMONT RT. 107 TO EPPING)
4.4MI

4. (RTE. 28 DERRY TO RTE. 107,
FREMONT) 12 MI

15. (WINDHAM DEPOT TO RTE. 28
DERRY) 1MI

MANCHESTER TO
LAWRENCE BRANCH
17. (LONDONDERRY) 3.3MI

16. (RTE. 111, SALEM TO WINDHAM
DEPOT) 5.4 MI

3. HILLSBOROUGH
(BENNINGTON TO HILLSBOROUGH)
7.75 miles

Scale: 0 4 8 miles

trails\hillsdale2008.dwg

Prepared By:
Department of Resources and Economic Development
CAD / Graphic Arts Section, S. Placemant 3/10/08

New Hampshire Off Highway Recreational Vehicle Laws

Who has to register their OHRV?

All OHRVs that are used off of the owner's property must be registered. Motorcycles that are registered for highway use must also register as an OHRV if they are to be used off road. Conventional motor vehicles (cars and trucks) that are registered for highway use are not required to obtain an OHRV registration. Cars and trucks are not permitted on OHRV trails. NH OHRV registrations are only valid for operating in New Hampshire

Where can I register?

Registrations can be obtained in person at more than 180 OHRV Registration agencies located throughout the state. A complete listing of N.H. OHRV agents can be found online at www.wildlife.nh.gov. Businesses that sell OHRV Registrations include OHRV sales and repair shops, sporting goods stores, country and general stores and some marinas. Registrations are also available by mail; call (603) 271-3422. Some agents between the months of May and October also sell non-resident 10-day temporary OHRV registrations. To receive a Club Member registration discount, join an affiliated club at NHOHVA.org to obtain a voucher as proof of membership. Present that voucher when registering any machine.

Can a child legally operate an OHRV?

Any operator 12 years of age and over must show proof of an approved safety education class or possess a valid motor vehicle driver's license. Any operator under the age of 14 must be accompanied by a licensed adult over the age of 18 while operating on public and/or private property. To operate on designated roads an operator must possess a valid driver's license OR valid safety certificate and must be accompanied by an adult at least 25 years of age who possesses a valid driver's license. Any operator under the age of 12 cannot cross or operate along any roads. Any operator under the age of 18 cannot carry a passenger on a 3 or 4-wheel ATV. Any person under the age of 18 must wear a helmet and eye protection at all times while on or in the machine.

Important Laws for Operation?

- Operators of OHRVs involved in an accident with death, injury or damage in excess of \$1000 must report accident immediately, whether on public or private property
- Operators and passengers of OHRVs must wear a helmet and eye protection when under the age of 18
- OHRVs must be operated reasonably for the existing conditions and speed limits
- OHRVs operating on permitted public roadways must follow the rules of the road and municipal ordinance
- Visit <http://www.eregulations.com/newhampshire/OHRV> for complete OHRV laws



The New Hampshire Off Highway Vehicle Association represents affiliated Wheeled OHRV clubs and their members who ride ATVs, UTVs, Trail Bikes and more. Our goal is to ensure the future of riding in NH through positive legislation, trail maintenance and rider education.

Support NH OHRV Trails by Joining a Club!
Join a club at NHOHVA.org

New Hampshire Off Highway Vehicle Association

PO Box 96 • Cornish Flat, NH 03746
(413) 200-8061 • nhohva@gmail.com • www.nhohva.org

INFORMATION RESOURCES

NH Fish and Game: 603-271-3129

www.ride.nh.gov

OHRV Registry: 603-271-4300

Bureau of Trails: 603-271-3254

www.nhstateparks.org/about-us/trails-bureau

(For OHRV and Snowmobile Trail maps and info)

NH OHRV and Snowmobile Digest of Regulations

www.eregulations.com/newhampshire/OHRV/

New Hampshire OHRV Clubs & Trails

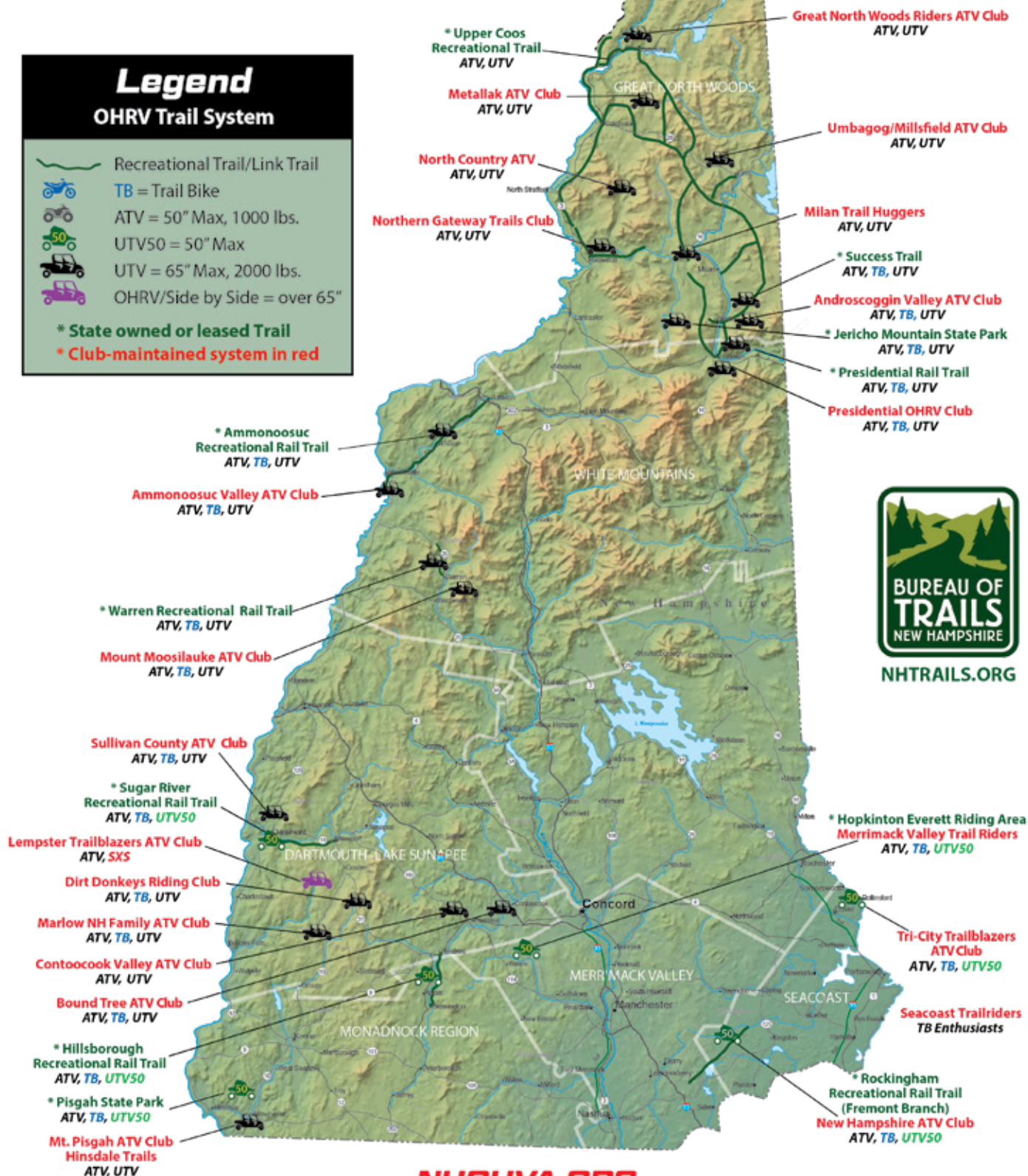


Legend OHRV Trail System

- Recreational Trail/Link Trail
- TB = Trail Bike
- ATV = 50" Max, 1000 lbs.
- UTV50 = 50" Max
- UTV = 65" Max, 2000 lbs.
- OHRV/Side by Side = over 65"

* State owned or leased Trail

* Club-maintained system in red



NHTRAILS.ORG

NHOHVA.ORG

Find your new point of view




RESERVE ONLINE AT
NHSTATEPARKS.ORG



GUIDE TO NEW HAMPSHIRE STATE PARKS CAMPGROUNDS

1 BEAR BROOK STATE PARK

Allenstown • 108 sites



This 10,000-acre park has 40 miles of trails leading to marshes, bogs, summits and ponds for hikers, mountain bikers and equestrians to roam.

2 CANNON MOUNTAIN RV PARK

Franconia • 7 sites



This year-round park offers full-hookup campsites at the north end of the park. Winter services are limited.

3 COLEMAN STATE PARK

Stewartstown • 27 sites



Located on Little Diamond Pond, this is an excellent base for fishing, kayaking, hunting, ATV camping and more.

THE LODGES AT COLEMAN STATE PARK

Located within the park, six cabins and five lodges are available to rent year-round. The park is an ideal destination for ATV and snowmobile enthusiasts.

4 DEER MOUNTAIN CAMPGROUND


Pittsburg • 15 sites



This primitive campground is located just south of the Canadian border and offers great opportunities for wildlife viewing.

5 DRY RIVER CAMPGROUND


Hart's Location • 38 sites



This riverside campground is positioned in the center of many trail heads in Crawford Notch State Park.

6 ELLACOYA STATE PARK

Gilford • 38 sites



These full-hookup sites on the shore of Lake Winnepesaukee offer mountain views.

7 GREENFIELD STATE PARK


Greenfield • 253 sites



Greenfield is a 400-acre park featuring ponds and bogs.

8 HAMPTON BEACH RV PARK

Hampton • 78 sites



This campground is located at the mouth of the Hampton River at the edge of the Atlantic Ocean.

9 JERICHO MOUNTAIN STATE PARK

Berlin • 20 sites



This campground includes ATV sites and cabins, with a day-use area and 75+ miles of OHRV trails.

10 LAFAYETTE PLACE CAMPGROUND

Franconia • 96 sites



In the heart of Franconia Notch State Park this campground is a great base for exploring the White Mountains Region.

11 LAKE FRANCIS STATE PARK

Pittsburg • 45 sites (10 with hookups)



This lakefront park offers tent and ATV camping, including 10 water/electric hookups plus a new camper cabin. The park is an excellent base for fishing, wildlife viewing and kayaking.

12 MILAN HILL STATE PARK

Milan • 10 sites



With sweeping views of the White Mountains, this primitive campground offers 10 campsites, including 4 yurts.

13 MOLLIDGEWOCK STATE PARK

Errol • 45 sites



Bankside to the Androscoggin River, this park is a favorite of canoe and kayak enthusiasts.

14 MONADNOCK STATE PARK

Jaffrey • 40 sites (4 with hookups)



Gilson Pond Campground offers hike-to sites. The campground at the Monadnock headquarters is open year-round.

15 MOOSE BROOK STATE PARK

Gorham • 59 sites



Ideally located for hiking and fishing in the Peabody and Moose Rivers, just north of the Presidential Range, the many trails in the park are great for exploring on foot or mountain bike.

16 MOUNT SUNAPEE STATE PARK

Newbury • 11 sites



The campground includes five lean-to sites and five platform sites to enjoy the state beach on Lake Sunapee.

17 PAWTUCKAWAY STATE PARK

Nottingham • 189 sites



Lining the shore of beautiful Pawtuckaway Lake, this campground includes cabins and group sites.

18 PILLSBURY STATE PARK

Washington • 41 sites



Set within a 4,500-acre preserve, this park includes canoe-to and walk-to sites, and several ponds and wetlands to see a variety of wildlife.

19 UMBAGOG LAKE STATE PARK


Cambridge • 69 sites



With tent, electric/water hookups sites, remote sites and cabins, this park is great for wildlife viewing and offers easy access to the Umbagog National Wildlife Refuge.

20 WHITE LAKE STATE PARK

Tamworth • 200 sites



Located on the shore of White Lake, this park has family group sites, and some of the best swimming in the region.

AMENITIES AND ACTIVITIES KEY

BOAT RENTAL

BOAT LAUNCH

CABIN RENTAL

DUMP STATION

PETS WELCOME

PIT TOILET

PLAYGROUND

RESTROOMS

RV 3-WAY HOOKUP

SHOWERS

PARTIAL RV HOOKUP

ATVING

BIKING

FISHING

HIKING

KAYAKING

SWIMMING

RVs and trailers can be accommodated at many campsites without hookups.

MAINE'S CASINO DESTINATION!

JACKPOTS START AT \$20,000!



Hourly Drawings every Friday
from 6:00PM to 10:00PM

Hourly Drawings every Saturday
from 3:00PM to 8:00PM



See www.OxfordCasino.com for up-to-date jackpot amounts.



Enter at a promotional kiosk 3 hours prior to the first drawing. Must be present at kiosk to select numbers and to win. All picks are final and valid for date of entry only. Grand and secondary prizes must be claimed within 5 minutes of announcement with valid, government-issued, photo ID. If there are multiple cash grand prize winners, prize will be split evenly between winning entrants. There is no consolation prize if grand or secondary prize is not claimed. All other Free Slot Play prizes will be automatically loaded onto players' accounts. No purchase necessary. Oxford Casino Hotel reserves the right to change or cancel the promotion at any time with the approval of MGC. Persons under 21 years of age may not enter the gaming area or restaurants unless licensed as employees. Gambling problem? In Maine, call 2-1-1 or 1-800-GAMBLER for help, or visit adcareme.org/problem-gambling for virtual exclusion help.





The RVer's *Trusted Resource* Since 1966



REASONS

to Buy from Us



Customer Satisfaction 9 out of 10 customers agree their sales and delivery experience with us was excellent!



Bigger Savings As the nation's largest family-operated dealership, we have more RV buying power than other dealers, and we pass those savings on to you!



Integrity Trade-In Guarantee Transparent and seamless trade-in process featuring complimentary appraisals, fair trade-in value, convenient payoff and no consignment upcharges.



Over 50 Industry Awards Named Top 5 Blue Ribbon Dealer in the U.S. by RVBusiness Top 50 Awards.



Dedicated We Care Hotline Our friendly customer care department is here to support customers with any concerns or questions after the sale.

INCREDIBLE DEALS ON TOP BRANDS

WINNEBAGO

Coachmen

GRAND DESIGN
RECREATIONAL VEHICLES

TIFFIN
MOTORHOMES

ROCKWOOD

GRECH

Pleasure-Way

Keystone RV Company

Jayco

FOREST RIVER



COMPLIMENTARY APPRAISALS



FAIR TRADE-IN VALUE



CONVENIENT PAYOFF



NO CONSIGNMENT UPCHARGES

Upfront, Fair and Convenient!

INTEGRITY TRADE-IN **GUARANTEE**

Enjoy a transparent and seamless trade-in process. Your adventure awaits – Visit your nearest Campers Inn RV location for personalized service.

3 NEW HAMPSHIRE LOCATIONS TO SERVE YOU!

KINGSTON
146 Route 125
Kingston, NH 03848
1-495 N Exit 51 B
603-642-5555

MERRIMACK
35 Robert Milligan Parkway
Merrimack, NH 03054
Everett Tpk/ Exit 10
603-883-1082

CHICHESTER
263 Dover Rd
Chichester, NH 03258
Hwy 202 E./ Mason Rd.
603-713-4678

A woman with long curly hair, wearing a bright blue life vest, is sitting in a blue and white kayak on a calm lake. She is looking up and to the right, enjoying the view. In the background, there is a large, forested mountain with a prominent rocky peak. The sky is blue with scattered white clouds. The water reflects the kayak and the surrounding landscape.

Breathe it in.



New Hampshire
LIVE FREE