

monadnock region



IMAGE COURTESY OF GEOFFREY SETTLES

Symbolic of old New England Charm, the Monadnock region consists of rolling farmland and picturesque towns. The region gets its name from Mount Monadnock which emerges above the countryside and can be seen from almost everywhere.

Unique shops, lively restaurants, art galleries, and museums fill the streets of towns including Keene and Peterborough. Take a walk through downtown Keene to admire the large murals painted by the Walldogs or head over to Rindge to discover the Cathedral of the Pines where you can find breathtaking views of Mt. Monadnock. Walk through the Madame Sherri Forest in Peterborough to view what's left of the mysterious castle ruins, then head over to the Mariposa Museum to view exhibits that embody the culture of our world.

If you are a history or nature buff, there are plenty of museums and nature preserves such as the Horatio Colony House Museum & Nature Preserve in Keene, where you can enjoy both in one visit. Experience The Caterpillar Lab, in Marlborough, or check out the Chesterfield Gorge Natural Area, an outdoor enthusiast's dream with over 13 acres of scenic paths, bridges, and waterfalls to explore. Want more of a challenge, hike up Mount Monadnock's 3165 ft peak where you can choose from forty miles of trails to discover.

For a more relaxed day, check out one of the many family-owned farms that encompass the region. The Stonewall Farm in Keene or The Friendly Farm in Dublin are sure to keep everyone occupied the entire day. Whatever you prefer you will be sure to find something for the whole family to enjoy.

Points of Interest:

- Cathedral of the Pines (Rindge)
- Distant Hill Gardens (Walpole)
- Madame Sherri Forest (Chesterfield)
- Mariposa Museum & World Culture Center (Peterborough)
- Rhododendron State Park (Fitzwilliam)
- Stonewall Farm (Keene)
- The Friendly Farm (Dublin)
- Walldog Murals (Keene)

For more info on **Monadnock**

Greater Hillsborough Chamber of Commerce
603-464-5858 • www.ghcocrnh.org

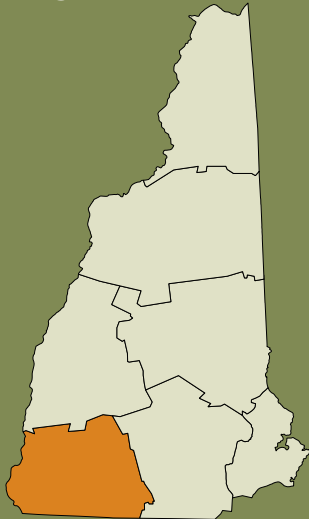
Greater Keene & Peterborough Chamber of Commerce
603-352-1303 • www.keenechamber.com

Jaffrey Chamber of Commerce
603-532-4549 • www.jaffreychamber.com

Monadnock Travel Council
www.monadnocktravel.com

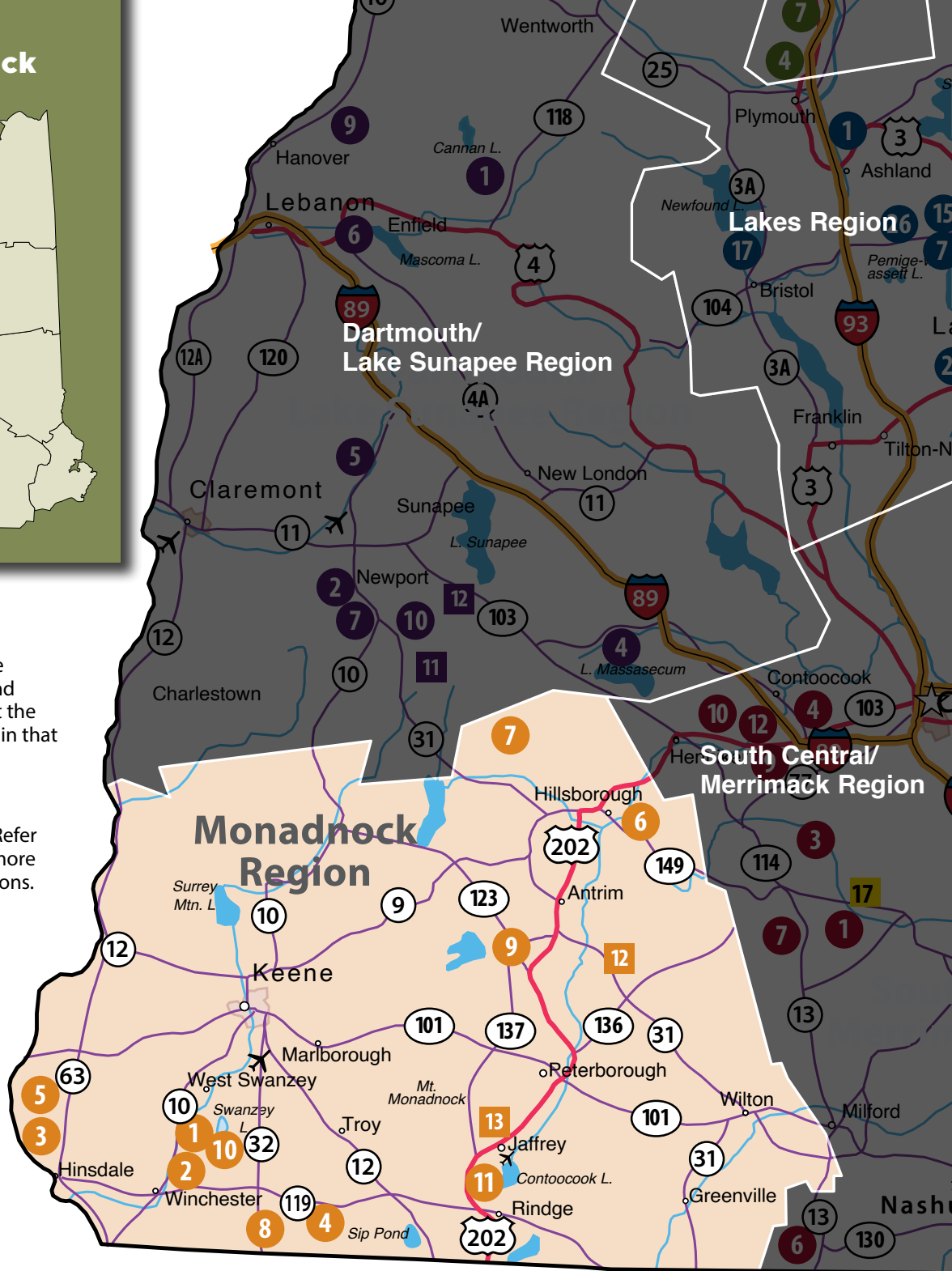
Rindge Chamber of Commerce
603-899-6501 • www.rindgechamber.org

monadnock region



Notes:

- Pick your ideal location on the Region Map and then check out the Campgrounds in that area using the number code.
- Locators are approximate. Refer to listings for more accurate locations.



monadnock region private & state park campgrounds

- | | |
|------------------------------------|-------------------------------|
| 1 Ashuelot River Campground | 7 Rocky Valley Campground |
| 2 Forest Lake Camping Ground, Inc. | 8 Shir-Roy Camping Area |
| 3 Hinsdale RV Resort & Campground | 9 Spacious Skies Seven Maples |
| 4 Laurel Lake Campground | 10 Swanzey Lake Camping Area |
| 5 MountainSide Camping | 11 Woodmore Family Campground |
| 6 Oxbow Campground | |

State Parks

- | |
|---------------|
| 12 Greenfield |
| 13 Monadnock |

Note: When making your camping reservation, be sure to mention that you found your campground in the *2025 New Hampshire Camping Guide*!

For Rates & Reservations, please call the campground or visit the campground's website.

monadnock region private & state park campgrounds																																																																																																																																																																																																																																																																																																																																																																																																																																																																																																																																																																																																																																																																																																																																																																																																																																																																																																																																																																																																																																																																																																																																																																																																																																			
		Total No. of Sites		Max RV Length		Hookups W/E/S		Max Amps		Dumping Station		LP Gas / Metered (M)		Seasonal Sites		Tenting		Rental Units		Pets (leashed) (P) / Dog Park (DP)		WiFi (W) / Cable (C)		Laundry		Store		Group Area		Rec Hall (R) / Pavilion (P)		Playground		Swimming		Boating / Water Sports		Marina / Boat Launch		Fishing		Hiking Trails		Bike Trails		ATV Trails		SEASON DATES																																																																																																																																																																																																																																																																																																																																																																																																																																																																																																																																																																																																																																																																																																																																																																																																																																																																																																																																																																																																																																																																																																																																																																																			
1	Ashuelot River	81	Any	•	50	•	<5	•	•&H	•	P	W	•	•		R	•	N	•	•	•	•	•	•	•	•	•	•	•	•	•	•	•	•	•	•	•	•	•	•	•	•	•	•	•	•	•	•	•	•	•	•	•	•	•	•	•	•	•	•	•	•	•	•	•	•	•	•	•	•	•	•	•	•	•	•	•	•	•	•	•	•	•	•	•	•	•	•	•	•	•	•	•	•	•	•	•	•	•	•	•	•	•	•	•	•	•	•	•	•	•	•	•	•	•	•	•	•	•	•	•	•	•	•	•	•	•	•	•	•	•	•	•	•	•	•	•	•	•	•	•	•	•	•	•	•	•	•	•	•	•	•	•	•	•	•	•	•	•	•	•	•	•	•	•	•	•	•	•	•	•	•	•	•	•	•	•	•	•	•	•	•	•	•	•	•	•	•	•	•	•	•	•	•	•	•	•	•	•	•	•	•	•	•	•	•	•	•	•	•	•	•	•	•	•	•	•	•	•	•	•	•	•	•	•	•	•	•	•	•	•	•	•	•	•	•	•	•	•	•	•	•	•	•	•	•	•	•	•	•	•	•	•	•	•	•	•	•	•	•	•	•	•	•	•	•	•	•	•	•	•	•	•	•	•	•	•	•	•	•	•	•	•	•	•	•	•	•	•	•	•	•	•	•	•	•	•	•	•	•	•	•	•	•	•	•	•	•	•	•	•	•	•	•	•	•	•	•	•	•	•	•	•	•	•	•	•	•	•	•	•	•	•	•	•	•	•	•	•	•	•	•	•	•	•	•	•	•	•	•	•	•	•	•	•	•	•	•	•	•	•	•	•	•	•	•	•	•	•	•	•	•	•	•	•	•	•	•	•	•	•	•	•	•	•	•	•	•	•	•	•	•	•	•	•	•	•	•	•	•	•	•	•	•	•	•	•	•	•	•	•	•	•	•	•	•	•	•	•	•	•	•	•	•	•	•	•	•	•	•	•	•	•	•	•	•	•	•	•	•	•	•	•	•	•	•	•	•	•	•	•	•	•	•	•	•	•	•	•	•	•	•	•	•	•	•	•	•	•	•	•	•	•	•	•	•	•	•	•	•	•	•	•	•	•	•	•	•	•	•	•	•	•	•	•	•	•	•	•	•	•	•	•	•	•	•	•	•	•	•	•	•	•	•	•	•	•	•	•	•	•	•	•	•	•	•	•	•	•	•	•	•	•	•	•	•	•	•	•	•	•	•	•	•	•	•	•	•	•	•	•	•	•	•	•	•	•	•	•	•	•	•	•	•	•	•	•	•	•	•	•	•	•	•	•	•	•	•	•	•	•	•	•	•	•	•	•	•	•	•	•	•	•	•	•	•	•	•	•	•	•	•	•	•	•	•	•	•	•	•	•	•	•	•	•	•	•	•	•	•	•	•	•	•	•	•	•	•	•	•	•	•	•	•	•	•	•	•	•	•	•	•	•	•	•	•	•	•	•	•	•	•	•	•	•	•	•	•	•	•	•	•	•	•	•	•	•	•	•	•	•	•	•	•	•	•	•	•	•	•	•	•	•	•	•	•	•	•	•	•	•	•	•	•	•	•	•	•	•	•	•	•	•	•	•	•	•	•	•	•	•	•	•	•	•	•	•	•	•	•	•	•	•	•	•	•	•	•	•	•	•	•	•	•	•	•	•	•	•	•	•	•	•	•	•	•	•	•	•	•	•	•	•	•	•	•	•	•	•	•	•	•	•	•	•	•	•	•	•	•	•	•	•	•	•	•	•	•	•	•	•	•	•	•	•	•	•	•	•	•	•	•	•	•	•	•	•	•	•	•	•	•	•	•	•	•	•	•	•	•	•	•	•	•	•	•	•	•	•	•	•	•	•	•	•	•	•	•	•	•	•	•	•	•	•	•	•	•	•	•	•	•	•	•	•	•	•	•	•	•	•	•	•	•	•	•	•	•	•	•	•	•	•	•	•	•	•	•	•	•	•	•	•	•	•	•	•	•	•	•	•	•	•	•	•	•	•	•	•	•	•	•	•	•	•	•	•	•	•	•	•	•	•	•	•	•	•	•	•	•	•	•	•	•	•	•	•	•	•	•	•	•	•	•	•	•	•	•	•	•	•	•	•	•	•	•	•	•	•	•	•	•	•	•	•	•	•	•	•	•	•	•	•	•	•	•	•	•	•	•	•	•	•	•	•	•	•	•	•	•	•	•	•	•	•	•	•	•	•	•	•	•	•	•	•	•	•	•	•	•	•	•	•	•	•	•	•	•	•	•	•	•	•	•	•	•	•	•	•	•	•	•	•	•	•	•	•	•	•	•	•	•	•	•	•	•	•	•	•	•	•	•	•	•	•	•	•	•	•	•	•	•	•	•	•	•	•	•	•	•	•	•	•	•	•	•	•	•	•	•	•	•	•	•	•	•	•	•	•	•	•	•	•	•	•	•	•	•	•	•	•	•	•	•	•	•	•	•	•	•	•	•	•	•	•	•	•	•	•	•	•	•	•	•	•	•	•	•	•	•	•	•	•	•	•	•	•	•	•	•	•	•	•	•	•	•	•	•	•	•	•	•	•	•	•	•	•	•	•	•	•	•	•	•	•	•	•	•	•	•	•	•	•	•	•	•	•	•	•	•	•	•	•	•	•	•	•	•	•	•	•	•	•	•	•	•	•	•	•	•	•	•	•	•	•	•	

1 Ashuelot River Campground

152 Pine Street, Swanzy, NH 03446 • (603) 357-5777

camping@ashuelotrivercampground.com • www.ashuelotrivercampground.com

Ashuelot River Campground is set on 23 acres along the Ashuelot River in the heart of the Monadnock Region just 6 miles south of Keene, NH. We offer a quiet, simple experience in a clean and well-kept facility with spacious sites. Spend the day hiking nearby trails, biking the rail trails, paddling the river, or relaxing in peace at your site.

Directions Please review the directions on the website as there is a covered bridge that needs to be avoided near the campground. From NH Rt 10 south in Swanzy take South Winchester St and follow signs for 1.5 miles.

Amenities Grassy, W/E/S, and W/E sites, riverside and wooded W/E sites, 30 and 50 amp, pull-through sites. We are big rig friendly. We have laundry, a game room, and free Wi-Fi. Handicapped accessible sites are available. Three rustic cabins are available to rent. Tenters are welcome. Fire ring and picnic table at every site. Clean, accessible restrooms with free hot showers. Canoe, kayak, and bike rentals, shuttle trips on the river. Store with firewood, ice, incidentals, and gifts. Our One Basic Rule: Be the camper you want your closest neighbor to be. Simple. Come see us!

SEE AD ON PAGE 35

2 Forest Lake Camping Ground, Inc.

331 Keene Road, Winchester, NH 03470 • (603) 239-4267

Forestlake1@flcg.comcastbiz.net • www.forestlakecampgrounds.com

Beautiful lakeside camping with many amenities to choose from. Family camping at its best.

Directions 150 large, wooded tent and trailer sites, 115 electric/water, some w/ sewer, LP gas metered, cable, tables and fireplaces, fishing, boating, swimming, tennis, sports court, volleyball, playground, weekend activities, pitch and putt golf.

SEE AD ON PAGE 33

3 Hinsdale RV Resort & Campground

29 Pine Street, Hinsdale, NH 03451 • (603) 336-6240

camphelp@evergreencommunities.com • www.campingnow.com

Directions At Thicket Hill Village on Route 119

Amenities 103 sites w/electric and water/electric/septic, secluded tent sites, 20/30/50-amp service, LP gas (metered), Wi-Fi, tables and fireplaces, pool, children's pool, modern facilities, recreation hall, store (limited), ATVing available, laundry.

SEE LISTING ON PAGE 33



Ask For
Our Complete
Brochure

WiFi
Available

GREAT CAMPING IN A SPACIOUS,
PEACEFUL SETTING

Phone: (603) 464-5952
8 Oxbow Road, Deering, NH 03244
Web: www.oxbowcampground.net
E-mail: office@oxbowcampground.net

Center Base For Touring & Attractions

Swim, Fish & Boat Ponds • Tent To Full Hookup Sites • Pull Thru Sites • Open,
Shaded & Waterfront Sites



OUT OF STATE FIREWOOD IS RESTRICTED IN NEW HAMPSHIRE

PONTMOVE
FIREWOOD.org

For more information,
visit: www.nhbugs.org

SEE LISTING ON PAGE 32

FOREST LAKE CAMPING GROUND



LAKESIDE CAMPING

- Boat Launch
- Fishing
- Swimming
- LP Gas (Metered)
- 20/30 Amp Service
- Boat Rentals
- Tennis Court
- Shuffleboard
- Sport Court
- Cable



Mailing: **331 Keene Rd., Rte. 10
Winchester, NH 03470**

E-mail: Forestlake1@flcg.comcastbiz.net
www.forestlakecampgrounds.com

WOODALL'S
INSPECTED & RATED

4 Laurel Lake Campground

340 East Lake Road, Fitzwilliam, NH 03447 • (603) 585-3304

Directions Off Rte. 119 at Fitzwilliam Depot Fire Station, 1½ miles south on East Lake Rd.

Amenities 58 tent and trailer sites, tables and fireplaces, modern facilities, beach, swimming, fishing, 50th year

5 MountainSide Camping

Hinsdale, NH • (603) 398-7871 • www.mountainridenewhampshire.com

MountainSide offers men's camping in southern New Hampshire on weekends only. Reservations required. Call, email, or visit our website. Check-in before dusk. Local hiking in Pisgah Park and Mount Wantastiquet. Annual mountain bike rally. Stag Horn Table Tennis Club and MountainSide Bocce Ball tournaments.

Directions Please call for directions

Amenities Private bathrooms with showers. Canteen kitchen with sink, wood and gas grills, stove top range and oven. Cabins and campers available for rent.

6 Oxbow Campground

8 Oxbow Road, Deering, NH 03244 • (603) 464-5952
office@oxbowcampground.net • www.oxbowcampground.net

Great family campground with spacious, clean, and quiet sites. We recycle and have wireless internet available also.

Directions From Routes 9 and 202 in Hillsboro Square, go 3/4 mile south on Route 149, entrance on left.

Amenities Private, wooded, and open sites, including some waterfront, 103 full hookup sites with optional cable TV, phone and free Wi-Fi, 11 electric only, 4 non-hookup sites, Rec room, group area, play areas, fishing pond, swimming pond, and a pond for pedal and paddle boating, pets on leash.

SEE AD ON PAGE 32

WOODMORE CAMPGROUND

Family & Pet Friendly


just 7 miles from NH/MA state line on Route 202



Located on beautiful 320 acre Lake Contoocook



Secluded wooded sites.



Adult swim daily.



No campfire out time, if you comply with our quiet hours.

- Boat Rentals
- Swimming Pool
- Playground
- Rec Room with Arcade & Billiards
- Basketball Court & Volleyball
- Horseshoe Pits & Bocce
- Planned Activities
- Store, Laundry, Firewood & LP Gas
- Modern Facilities



21 Woodmore Drive, Rindge, NH 03461

603.899.3362 | www.woodmorecampground.com

Quiet, Clean and Spacious

with 3600 feet of riverfront for canoeing, kayaking and swimming!

Swanzey, New Hampshire
603-357-5777

AshuelotRiverCampground.com

- Trailer, tent & big rig friendly • 50A service & pull-thrus available •
- Open, wooded & waterfront sites • Rustic cabins • Enforced quiet hours •
- Kayak, canoe and bicycle rentals • Shuttle service on the river •

Open May 1 - Mid-October
Pet-friendly!
Close to hiking trails and rail trail



7 Rocky Valley RV Resort

31 Carr Road, Hillsboro, NH 03244 • (603) 803-4773
info@rockyvalleyresort.com • www.rockyvalleyresort.com

Directions Please review the directions on the website to avoid dirt/narrow roads or low capacity bridges. From Washington: Review website. From Keene: Rt 9E to Rt31, right to Cooledge road, left on East Washington road on destination. From Henniker: Rt 9E to Rt31, Right to Cooledge road, left on East Washington road to destination.

Amenities Rocky Valley Campground is a rural, spacious, big rig friendly family campground with just 34 sites set on 11 acres abutted by over 100 acres of private woodlands accessible to guests. Biking, fishing, swimming holes, hiking, laundry, clubhouse, store, with spacious bathrooms onsite. Local dairy farm and other family fun attractions including Franklin Pierce Reservoir, a public beach and powerboat friendly lake. ATV/UTV trailheads nearby.

Photo courtesy of Mark Herlihy



8 Shir-Roy Camping Area



Enjoy swimming and boating in a relaxed natural environment!

136 Athol Road, Richmond, NH 03470 • (603) 239-4768
camp@shir-roy.com • www.shir-roy.com

For over 65 years, we have provided a quiet and family-friendly camping area to reconnect with family and friends and create memories to last a lifetime. We are a family owned and operated campground dedicated to making connections with our customers. Our hope is to continue this tradition and for you to be a part of it.

Directions 14 miles South of Keene on Route 32. 11 miles North of Athol via Route 32. 20 miles from I-91 via Northfield, exit Route 10 to Winchester then East on Route 119 to Route 32 S 1/2 mile. 7 miles from Route 12 via 119.

Amenities 122 RV and tent sites under the pines or the stars. Located on Cass Pond, a 54-acre spring fed quiet body of water with a sandy beach for swimming, fishing, boating: pedalboat, kayak, canoe and rowboat rentals. Clean modern restrooms, free hot showers, and laundry room. Camp Canteen: groceries, candy, ice cream, firewood, camping and RV supplies, etc. Rec hall, game room, two playgrounds, volleyball, horse shoes, bocce, ballfield, basketball hoop, pedal carts, free Wi-Fi, dump station. Pet friendly, must be leashed with paperwork. Large groups welcome: large safari area. Sites: wooded or grassy with water, 20, 30 & 50-amp service, sewer, picnic table, fire pit w/ grill, some pull-thru sites. On site rentals: RV, tent cottage, and tent trailer.

SEE AD ON PAGE 37

9 Spacious Skies Seven Maples

24 Longview Road, Hancock, NH 03449 • (862) 777-0319

info@campatsevenmaples.com • www.spaciousskiescampgrounds.com

Spacious Skies Seven Maples is nestled on 54-acres of historic farmland within the storybook village of Hancock, NH, and a short drive from Mount Monadnock. Offering shaded and open RV sites, deluxe and rustic cabins, as well as tent sites, there is something for every camper. Our clean, quiet campground provides the perfect setting for authentic camping fun, while offering the comforts of modern amenities. Camp On!

Directions From Rt 93 N or S take Rt 89 West to exit 5, Rt 9W. Follow Rt 9W to the Rt 202W exit. Follow Rt 202W, through the towns of Antrim and Bennington. Upon reaching the Hancock town line, turn right on Rt 137S. Follow Rt 137S for 3 Miles. Turn right at Longview Rd. The campground is on the left over the bridge.

Amenities include 2 modern bathhouses, a state-of-the-art heated swimming pool with waterslides, gem mining, playgrounds, a rec hall with arcade games, a camp store, propane filling, and a dump station. Enjoy on-site access points to Moose Brook for kayaking down into Norway Pond and hiking and bike trails throughout the park.

SEE AD ON PAGE 37

10 Swanzey Lake Camping Area

88 East Shore Road, Swanzey, NH 03446 • (603) 352-9880

info@swanzeylake.com • www.swanzeylake.com

"Family camping at its best." Located on the shore of Swanzey Lake in southwestern NH. Come experience old fashioned, lake side, country camping in a very wooded campsite area.

Directions From Keene: Junctions Route 101, 9, and 12 go 1 mile south on Route 12, then 5 miles south on Route 32, turn right onto Swanzey Lake Road, go 2 miles, turn right onto East Shore Road, entrance 1/2 mile on left. From I-91: exit 50A via Route 10, 16 miles right onto Westport Road, 2 1/2 miles to Swanzey Lake Road, turn right, 1 mile turn left onto East Shore Road, entrance 1/2 mile on left.

GPS Directions N 42 50.544 W 072 18.033

Amenities 144 sites, recently expanded, dump station, metered showers, LP gas, laundry, camp store, playground, cable tv, sandy beach, dock, boat rentals, and RV supplies.

Photo courtesy of JoannVitali.com




Photo courtesy of JoannVitali.com

11 Woodmore Family Campground

21 Woodmore Drive, Rindge, NH 03461 • (603) 899-3362

info@woodmorecampground.com • www.woodmorecampground.com

Our 23-acre family operated campground is located along 344-acre Lake Contoocook, just 6 miles from Mt Monadnock and the Rails to Trails biking is 1/2 mile from the campground. Full hookup RV sites and rustic tenting available weekend/weeks/monthly. All sites have table/fire ring ADA available. Family-friendly groups welcome on Safari with 10 w/e/s and w/e for tents available. Family friendly pets are welcome on a solid leash. Firewood delivered directly to your campsite. Planned events on weekends, themes, kids and adult bingo, daily adult swim hour, tournaments etc.

Directions Only 6 miles from the MA border and two minutes off Route 202, between JCT 202/124 and 202/119. Route 202 to S Woodbound Rd, to Woodbound Rd, to 21 Woodmore Drive (our driveway).

Amenities Propane fill station, dump station, camp store, boat docks, lake fishing, horseshoes, corn hole court, volleyball, pool with shade area, playground, toddler play area, arcade, wiffle ball field, basketball, free wi-fi hotspot, 2 vehicles on site allowed, your guests welcome (fee applies). No campfire out time if you follow 11pm quiet hours. Cell coverage. Restaurants/stores < 3 miles. **SEE AD ON PAGE 34**

STATE PARKS

12 GREENFIELD Greenfield, NH

13 MONADNOCK Jaffrey, NH

See pages 88 and 89 for more information.

Lakeside Camping

Shir-Roy

Camping Area

Making Memories for Over 65 Years!



(603) 239-4768

Conveniently located at 136 Athol Road near Rte. 119 on Rte. 32, Richmond, NH.

Visit us at www.shir-roy.com Write or Call for Brochure.

Mailing Address: Shir-Roy Camping, 100 Athol Rd., Richmond, NH 03470



TENTERS WELCOME · EXCELLENT FISHING
Tent Cottage, Tent Trailer, and RV Rentals

- BOATING & SWIMMING
- FREE WIFI
- RECREATION LODGE
- 50+ RV SAFARI FIELD
- 50 AMP SITES FOR LARGE RIGS
- CLEAN RESTROOMS
- FREE SHOWERS
- LAUNDRY
- CANTEEN



www.spaciousskiescampgrounds.com • (862) 777-0319 • camper@spaciousskiescampgrounds.com



FULL HOOK-UP SITES, 30 & 50 AMPS
MONTHLY SITES /SEASONAL SITES

CABINS
PET FRIENDLY
SWIMMING POOL & SLIDE
ARCADE
GAGA BALL PIT
FISHING

GEM MINING
KAYAK RENTALS

PLAYGROUND
HIKING/BIKING TRAILS
BOAT LAUNCH
PROPANE/FIREWOOD/ICE
CAMP STORE

Spacious Skies Seven Maples
in Hancock, NH

FULL HOOK-UP SITES, 30 & 50 AMPS
MONTHLY SITES/ SEASONAL SITES

RETRO RV RENTALS
WINTER CAMPING
LAKE BEACH
GEM MINING, PADDLECRRAFT RENTALS, FISHING
REC HALL/ARCADE
PET-FRIENDLY
PROPANE/FIREWOOD/ICE
CAMP STORE

Spacious Skies French Pond
in Henniker, NH

