

2024

NEW HAMPSHIRE

CAMPING GUIDE



YOUR GUIDE TO QUALITY CAMPGROUNDS + RV PARKS
NHLOVESCAMPERS.COM

200 ACRES *Cold Springs RV*

Established 1978

...of everything an RVer needs!



RV DOORS ARE ALWAYS OPEN! BROWSE WITH NO PRESSURE!

PRO RV SERVICE

NEW STATE-OF-THE-ART SERVICE CENTER
LARGEST SERVICE CENTER IN NH
SERVICING ALL MAKES/BRANDS



PRO RV PAINT & BODY

THE ONLY RV PAINT SHOP IN NH!

WE CAN FIX ANYTHING FROM MINOR SCRATCHES TO MAJOR COLLISION DAMAGE.


ProRVPaintAndBody.com



PLUS! OUR MASSIVE PARTS & ACCESSORIES STORE!



SIERRA



Flagstaff



Surveyor

TRACER

IMPACT

Heritage Glen

CLASSIC Flagstaff
by Flagstaff Super Lite

FOUR WINDS

LACROSSE



'22 & '21 BEST RV DEALER | BEST OF THE 603



ColdSpringsRV.com (603) 529-2222 | 530 South Stark Hwy. Weare, NH

COLD SPRINGS CAMP RESORT

The Most Fun Family Campground in NH

Resort Rating 10/10/10*

ONLINE BOOKING NOW AVAILABLE! VISIT OUR WEBSITE AND CLICK THE 'BOOK NOW' BUTTON.



- Heated Pools • 2 Hot Tubs • Paved Roads
- Free WiFi • Small Pond & Beach • Dog Park
- Outdoor Fitness • Arcade • Horseshoes • Shuffleboard
- Basketball Court • Cornhole • Sports Field
- Dart Boards • Volleyball Court • Movie Room

Camp May 1, 2024 – October 14, 2024 • Office open year round for reservations

ColdSpringsCampResort.com

603-529-2528 • 62 Barnard Hill Road, Weare, NH 03281

CONTENTS

- Great North Woods Region** 14
- Seacoast Region** 18
- South Central/Merrimack Region** 26
- Monadnock Region** 34
- Lakes Region** 42
- White Mountains Region** 58
- Dartmouth/Lake Sunapee Region** 78

ADDITIONAL FEATURES

- Advertising in the NH Camping Guide 40
- Bears: Learn to Live with Bears 17
- Board of Directors 6
- Boating Information 90
- Camping**
 - Guide to Campground Etiquette 41
 - How to Find Your Perfect Camping Spot 5
 - NH Camping & RV Show 7, 61, 70
 - What are the different types of RVs? 10
 - Why Camping is Good for You 9
- Discover NH Rail Trails 84
- Hike Safe 82
- Hiking in New Hampshire 83
- Members/Advertisers 5
- NeHaCa Affiliate Members 6
- Off Road Recreational Vehicle Laws 86
- Pet Etiquette 64
- Rental Units 8

VISITOR FEES

Most of our campgrounds will charge a FEE when campers have visitors at their properties. You might ask WHY? Consider the expense of operating a camping facility from the cost of utilities, to maintaining pools, restrooms, insurance, safety concerns and the added strains on the entire property when visitors are present. Who's to pay for all of this? We hope you'll understand that visitor fees are just the price of admission to the campground's facilities. Thank you!

2024 NEW HAMPSHIRE Camping Guide

Your Guide to Quality Campgrounds and RV Parks

Published by:

New Hampshire Campground Owners' Association
 PO Box 1074, 1545 Dover Road, Epsom, NH 03234
 Tel: 603-736-5540

Executive Director: Jeremy Sprince
Executive Administrative Assistant: Julie Sprince
Visit Our Website: www.nhlovescampers.com

All Rights Reserved. Material contained in this guide may not be reproduced in part or in whole without the express written consent of the New Hampshire Campground Owners' Association.

Volume 45

Managing Editor: Jeremy Sprince

Design & Layout: Sullivan Creative, sullivancreative.com

Cover Photo: Emily Cummings

Contributing Photographers: Karen Bachelder, Scott Biales, Duane Cross, Andy Gagne Photography, John Gisis, Michael Heiner, Kayla Humes, Raymond Lacasse, Wyatt Andrew Smith, Eric Paro, Jay Philbrick, Kirsten Semmler, Megan Woody, Gunstock Marketing Department, Sunset Park Campground, Wakeda Campground

Printing: Cummings Printing

Distances to New Hampshire

	Baltimore	Philadelphia	New York City	Albany	Buffalo	Toronto	Montreal	Quebec	Bangor	Portland ME	Boston	Providence	Hartford CT
Concord	462	364	270	151	436	530	254	331	236	109	68	127	157
Franconia Notch	537	440	345	216	501	508	174	253	192	113	146	205	230
Hampton Beach	449	352	258	212	591	593	317	343	196	69	49	104	145
Hanover/Lebanon	457	359	266	137	421	494	188	291	291	163	122	182	150
Keene	410	312	219	98	382	476	243	345	284	156	115	105	103
North Conway	538	440	347	258	543	550	216	294	180	64	138	193	233



New Hampshire Campground Owners' Association Board of Directors

Joseph DiPrima, President
Cozy Pond Camping Resort
Webster, NH

Brandon Giuda, Vice President
Riverside Camping & RV Resort
Lancaster, NH

David Mankus, Treasurer
Lake Forest Resort
East Wakefield, NH

DIRECTORS:
Frank DeMasi
Calef Lake Campground
Auburn, NH

David Egerly
Great Bay Camping
Newfields, NH

Jennifer Hollows
Autumn Hills Campground
Weare, NH

Robert Lamoureux
Along The River Campground
Twin Mountain, NH

Pat McNeilly
Foothills Family Campground
Tamworth, NH

Kendra Neville
Sunset Park
Hampstead, NH

David Redfearn
Old Stage Campground
Madbury, NH

Jason Sullivan
Beech Hill Campground & Cabins
Twin Mountain, NH



Jeremy Sprince, Executive Director

NH Campground Owners' Association, Epsom, NH | 603-736-5540 | www.nhlovescampers.com

The New Hampshire Campground Owners' Association would like to Thank the following Affiliate Members:

Big Daddy's RV Sales + Service, LLC
bigdaddysrv.com

Bridge & Byron Printers
speedyprintingnh.com

Country Club Enterprises, LLC
ccgolfcars.com

Day's Firewood, LLC
daylogging.com

H.C. Thibodeau Northeast Distribution
thibodeausicecream.com

Irving Energy
irvingenergy.com

Kingston's Karts, LLC.
kingstonskarts.net

Leavitt Recreation + Hospitality Insurance
lrinsurance.com

**Merchantry Tourism / Anderson's Brochure
Distribution Service**
campwithandersons.com

Milton Cat
miltoncat.com

North Country Golf Car
northcountrygolfcar.com

Northeast Campground Brokers
necampgroundbrokers.com

Norway Savings Bank
norwaysavingsbank.com

Payroll Management Inc.
payrollmgt.com

Pelland Advertising
pelland.com

SFC Engineering Partnership, Inc.
sfceng.com

Stag Hollow Mining
staghollowmining.com

Wilcor International
wilcor.net

To become an Affiliate Member, visit nhlovescampers.com/contact-us

49th Annual New Hampshire Camping & Recreational Vehicle Show

The largest show in New Hampshire



Produced by:

The NH Campground Owners' Association

Located at The Hampshire Dome in Milford, NH

**FREE Parking onsite if available or at
designated locations with FREE shuttle**

Friday, March 15: 1 pm - 7 pm

Saturday, March 16: 10 am - 8 pm


Sunday, March 17: 10 am - 4 pm



Find Your Vacation Rental

Campgrounds

Come visit with campgrounds from Maine, Connecticut, Massachusetts, New Hampshire, New York, and Vermont. Find the destination that will meet the needs of your family. Ask about their events, amenities, pet policy, or rental options as well as suggestions for day trip destinations in their area. Let us help you find your weekend, week, or season campground get-away. **Be sure to pick up your free copy of the 2024 New Hampshire Camping Guide!**



RV Dealers

Enjoy an indoor setting at the show. Tour a variety of RVs in different styles and sizes from multiple dealers. RVs on display are the newest 2024 units including Motor-homes, tow-able trailers, 5th wheels, hybrids, toy haulers, pop-ups, or A-Frames with many models and accessories available. Come talk with dealers about the RV that meets your needs.



Accessories, Etc.

The Camping Show is in two buildings with exhibitors who are eager to meet you. So if you're looking for your next day trip destination, Great Adventure, a Golf Cart, Insurance, a Loan, RV Accessories, or planning for your future camping trips, there is something for everyone at the show. Visit our website for a list of Exhibitors or more show details.



 **Find us on Facebook at NHCampingandRVShow**

www.nhlovescampers.com

VISIT OUR WEBSITE FOR MORE INFORMATION

New Hampshire Camping Vacation Rentals!

Cabins, Park Models, RVs, Yurts & More...

Many New Hampshire Campgrounds, Resorts, and RV Parks feature great rental units including: Cabins, Cottages, Lodges, Yurts, RVs and Park Models. In addition, they feature all the outdoor activities to make New Hampshire your most memorable vacation.

Discover a unique vacation destination in New Hampshire! Our spacious accommodations provide comfort and privacy at family-affordable rates, with recreational opportunities that surpass those of most hotels. Each of our member properties is individually owned and features a unique selection of amenities, as well as local and regional opportunities for fun family travel.

We are certain that the rental accommodations at one or more of these campgrounds/ resorts is sure to be perfect for your next family vacation trip. On behalf of the New Hampshire Campground Owners' Association, please spend time traveling and staying with us this year in New Hampshire.



The following Campgrounds offer Rental Units:

Seacoast

Green Gate Campground.....	21
Old Stage Campground	22
Sunset Park Campground	23
Wakeda Campground	25
Winding River Campground.....	25

South Central/Merrimack

Autumn Hills Campground	28
Calef Lake Camping Area.....	28
Cold Springs Camping Resort, Inc.	30
Keyser Pond Campground	32
Spacious Skies French Pond	33

Monadnock

Oxbow Campground.....	38
Shir-Roy Camping Area.....	39
Spacious Skies Seven Maples.....	39

Lakes Region

Beaver Hollow Campground/RV Park	48
Chocorua Camping Village-KOA	48
Clearwater Campground	49

Lakes Region (cont.)

Long Island Bridge Campground	53
Meredith Woods 4-Season Camping Area	53
Twin Tamarack Family Camping & RV Resort	56

White Mountains

Along the River Campground.....	61
Beech Hill Campground	63
Country Bumpkins Campground & Cabins	64
Huttopia White Mountains	65
Lincoln/Woodstock KOA	66
Lost River Campground	67
Mountain Lake Campground	72
Pine Haven Campground.....	72
Saco River Family Camping	74
Twin Mountain/Mt. Washington KOA	76
Twin River Campground & Cottages	76
White Birches Camping Park.....	77

12 Benefits of Camping

Why Camping Is Good for You

Why is camping good for you? The health benefits of camping are plentiful for both adults and young people. When you're spending time at home in your usual routine, you may not realize just how much you're missing away from nature.

THE BENEFITS OF CAMPING

Camping has a great number of benefits for everyone old and young that you and your family can enjoy while spending time in the great outdoors:

1. CAMPING HELPS WITH STRESS REDUCTION

Leave the overbooked scheduling at home. When you're camping, there's no place to be at a certain time, and there's nothing interrupting you or competing for your attention. The natural outcome of this type of setting is stress reduction and relaxation like you can't find anywhere else.

2. FRESH AIR HAS NUMEROUS BENEFITS

You may not realize how scarce fresh air is in your day-to-day life. When you go camping, you get the wondrous scents of the outdoors, as well as the smell of dinner cooking over an open fire.

3. CAMPING IMPROVES RELATIONSHIPS

One of the best and most important aspects of camping is how it helps you build and strengthen relationships. When you go camping with friends or family, you get a chance to talk and visit without distraction, even late into the night.

4. CAMPING PROMOTES PHYSICAL FITNESS

Time spent camping is physical time. You set up a tent, gather firewood, go for a hike. At home, we often lead sedentary lives that do not promote physical fitness. When you're camping, you can't help but engage in physical activity and get your heart rate up.

5. GET BETTER SLEEP QUALITY WHEN CAMPING

When was the last time you slept late without an alarm clock to wake you up? When you're camping, the only alarm clocks you have are the sun and the chirping of birds. Waking up with nature rather than an alarm clock is an experience everyone should have regularly.

6. CAMPING ALLOWS YOU TO UNPLUG

Camping is a great chance for everyone to unplug and get away from their screens. In the great outdoors, you don't find computers, tablets or televisions and there's so much else to do that does not require electronics.

7. CAMPING GIVES YOU THE OPPORTUNITY TO ENJOY GREAT FOOD

Food just tastes better when prepared in the outdoors. There's something about cooking food over a campfire, a campsite grill or in a Deluxe Cabin kitchen that just can't be replicated when you're eating at home. Plus, nothing beats s'mores made over an open fire. Dream big and plan a great menu before you head out on your next camping trip.

8. HAVE THE CHANCE TO CONNECT WITH NATURE

When you're camping, you get a chance to get in touch with nature, encounter wildlife and see the stars away from the bright lights of the big city. There's nothing quite like it.

Make sure you and your family have the chance to connect with nature when you explore the many benefits of camping.

9. DEVELOP NEW SKILLS WHILE CAMPING

You can't help but develop new skills while camping. Everyone on the trip will contribute and it's a great chance to learn new things. You may learn how to set up tents, tie knots, start fires, cook a new meal and more. These skills are important to have, and yet we don't often get a chance to develop them during the course of our regular busy schedules. While the benefits of camping for adults also apply to young people, there are a number of benefits specific to younger campers.

10. AN ABUNDANCE OF EDUCATIONAL OPPORTUNITIES ARE AVAILABLE WHEN CAMPING

For kids, time spent camping is time spent learning, which is one of the reasons scouting programs are so valuable. They facilitate camping experiences that are built around kids learning new things, including fishing, cooking, hiking, tying knots, fire-starting, safety, first aid and much more.

11. CAMPING GROWS CONFIDENCE

It's important for children to gradually become more independent and confident in their own capabilities. One of the benefits of camping for youth is that it allows them to learn independence in a safe and controlled environment. Children become more confident as they learn new things and have first-time experiences.

12. BUILD FAMILY CONNECTIONS THROUGH CAMPING

Camping is beneficial for children and their families because it can help strengthen bonds between family members — brothers and sisters, parents and children and the list goes on. You will all return home feeling much stronger as a group.

RESERVE A CAMPSITE AT KOA TODAY

Are you looking to explore the benefits of camping? Kampgrounds of America has more than 500 locations across North America. Whether you're looking to travel for your next vacation or just plan a local weekend camping trip, KOA has something for everyone.

Article republished with permission from Kampgrounds of America. For more camping tips, trip ideas and more, visit koa.com/blog

What are the different types of RVs?

Article by Kendra Clapp Olguin for Campspot

All right, brace yourself for a pretty long answer to this question. **There are a few different types of RV, and they are mostly divvied into these categories:**

- Class A Motorhomes
- Class B Motorhome
- Class C Motorhome
- Travel Trailer
- Fifth Wheel Trailer
- Pop-up Trailer
- Truck Camper
- Toy Hauler

CLASS A MOTORHOMES

Class A motorhomes are boxy, larger RVs that have the ability to tow a vehicle in the back. Most have “slide-outs” in which a portion of their sides expand for more space when parked.

Here’s an easy trick: all classes of “motorhomes” have, well, a motor in them. With these options, you choose whether you want to fuel up with gas or diesel. However, all of the other types of RVs require a tow vehicle to pull them. In these circumstances, pay attention to the amount of weight (GVWR) your vehicle can tow. If you do not have a vehicle that can pull the RV you are purchasing, then you’re going to have to purchase a tow vehicle as well.



CLASS B MOTORHOMES

The smallest option of all RVs, Class B motorhomes are campervans. You’ve probably heard of Vanlife, right? Campervans have made quite the comeback in the most recent years but have been around for a while. There are a variety of options on the market if you can live in a smaller space. A great thing about this size of RV is its ability to fit into all sorts of parks and campgrounds.



CLASS C MOTORHOMES

Although they are Class “C,” their size tends to be between Class A and Class B. In recent years, many RV companies have done a great job figuring out ways to fit all sorts of amenities into 19-23’ Class C options. Many have slideouts to accomplish this. Additionally, you can tow a vehicle with the Class C option.



FIFTH-WHEEL TRAILER

Fifth-wheels tend to be large and boxy like Class A's, but pickup trucks tow them like many travel trailers. You can identify fifth-wheels by their larger size and living space extending over the pickup truck bed, usually a "second story" bedroom within the RV.

If you're comfortable with towing big rigs, have a big truck, and want your RV to feel like a residential home, this option might be best for you. This category of RVs provides amenities like multiple full baths, a washing machine, and a fuller, residential-style kitchen with an island. In addition, they often have slideouts to expand their luxurious living spaces. Fifth-wheels are often cottages people park at a specific location for an extended time.



POP-UP TRAILER

The most cost-effective of the bunch, pop-up trailers are expandable rigs with "soft walls" that expand up and out when parked and set up. They are the lightest of RVs, allowing a wide range of vehicles able to tow them. Not quite as "glamorous" as other options, they still provide a great camping experience. Their lightweight nature and smaller size allow them to manage rough terrain and fit into tighter spaces. They are the perfect fit for people looking to use them during the summer or in mild climates.



TRUCK CAMPER

Truck campers snugly fit on top of a pickup truck bed. This style is often chosen by those that like to dry-camp, move around often, and don't mind the tight living quarters. They are less expensive than other options; however, you are not getting the amenities you might enjoy otherwise. They are, however, easy to maneuver, and their lighter weight means fewer trips to the gas pump.



TOY HAULERS

Toy haulers are fifth-wheel trailers or travel trailers with the ability to stow away a "toy," like an ATV, motorcycle, golf cart, scooters, or other types of fun vehicles. This option is great for people who need space to tow adventure gear. To spot a toy hauler, look for hinges on the bumper that allow the back to open up.



Campspot is a free online marketplace for premier RV resorts, family campgrounds, cabins, glamping options, and more. Book over 1,200 campground instantly with their lowest price guarantee.

New Hampshire *Loves* Campers[®]

Great North Woods Region Page Nos. 14-17

- 1 Cedar Pond
- 2 Mountain Valley
- 3 Ramblewood
- 4 Trailside's Big Rock

STATE PARKS

- 4 Coleman
- 5 Deer Mountain
- 6 Jericho Mountain
- 7 Lake Francis
- 8 Milan Hill
- 9 Mollidgewock
- 10 Umbagog

Monadnock Region Page Nos. 34-41

- 1 Ashuelot River
- 2 Forest Lake
- 3 Hinsdale
- 4 Laurel Lake
- 5 MountainSide
- 6 Oxbow
- 7 Rocky Valley
- 8 Spacious Skies Seven Maples
- 9 Shir-Roy
- 10 Swanzey Lake
- 11 Woodmore

STATE PARKS

- 12 Greenfield
- 13 Monadnock

White Mountains Region Page Nos. 58-77

- 1 Along the River
- 2 Alpine Garden
- 3 Ammonoosuc
- 4 Baker River
- 5 Beach Camping Area
- 6 Beech Hill
- 7 Branch Brook
- 8 Country Bumpkins
- 9 Crazy Horse
- 10 Eastern Slope
- 11 Fransted
- 12 Huttopia White Mountains
- 13 Israel River
- 14 Jefferson Campground
- 15 Lantern Resort
- 16 Lincoln/Woodstock KOA
- 17 Littleton/Franconia Notch KOA
- 18 Lost River Valley
- 19 Maple Haven
- 20 Moose Hillock
- 21 Mountain Lake
- 22 Pine Haven
- 23 River Meadow
- 24 Riverside Camping
- 25 Saco River
- 26 Scenic View
- 27 Timberland
- 28 Twin Mountain
- 29 Twin Mtn/Mt Washington KOA
- 30 Twin River
- 31 White Birches

STATE PARKS

- 32 Cannon Mountain
- 33 Dry River
- 34 Lafayette
- 35 Moose Brook

Seacoast Region Page Nos. 18-25

- 1 Country Shore
- 2 Ferndale Acres
- 3 Forest Glen
- 4 Golden Acres
- 5 Great Bay
- 6 Green Gate
- 7 Old Stage
- 8 Pine Acres RV Resort
- 9 Sanborn Shore
- 10 Sea Coast Camping
- 11 Sunset Park
- 12 Tidewater
- 13 Tuxbury Pond
- 14 Wakeda
- 15 Whispering Pines
- 16 Winding River

STATE PARKS

- 17 Hampton Beach

Lakes Region Page Nos. 42-57

- 1 Ames Brook
- 2 Ayers Lake
- 3 Bear's Pine Woods
- 4 Beaver Hollow
- 5 Chocorua Camping Village KOA
- 6 Clearwater
- 7 Danforth Bay
- 8 Foothills Family Campground
- 9 Gunstock Mountain Resort
- 10 Harbor Hill
- 11 Lake Forest Resort
- 12 Lake Ivanhoe
- 13 Long Island Bridge
- 14 Meredith Woods
- 15 Camp at Newfound Lake
- 16 Owl's Landing
- 17 Paugus Bay
- 18 Pine Hollow
- 19 Riverbend
- 20 Riverbrook
- 21 Silver Lake Park
- 22 Strafford/Lake Winnepesaukee South KOA
- 23 Tamworth
- 24 Terrace Pines
- 25 Twin Tamarack
- 26 Viewland
- 27 Westward Shores
- 28 Willey Brook
- 29 Wolfeboro
- 30 Woodman Lake

STATE PARKS

- 31 Ellacoya
- 32 White Lake

Dartmouth/ Lake Sunapee Region Page Nos. 78-82

- 1 Crescent Campsites
- 2 Crow's Nest
- 3 Jacob's Brook
- 4 Lake Massasecum
- 5 Loon Lake
- 6 Mascoma Lake
- 7 Northstar
- 8 The Pastures
- 9 Storrs Pond Rec Area
- 10 Tippicanoe

STATE PARKS

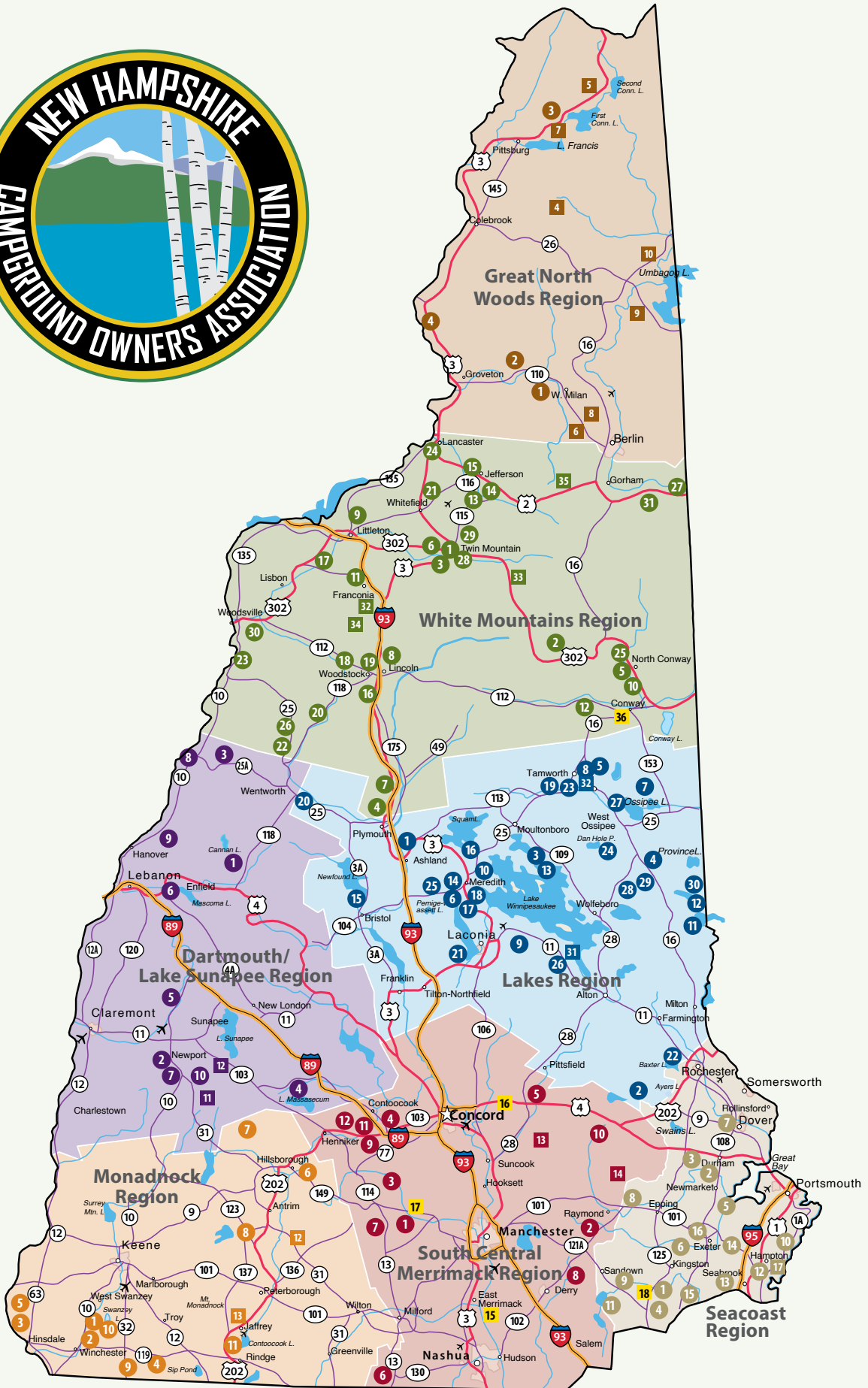
- 11 Pillsbury
- 12 Sunapee Mountain

South Central/Merrimack Region Page Nos. 26-33

- 1 Autumn Hills
- 2 Calef Lake
- 3 Cold Springs
- 4 Cozy Pond Camping
- 5 Epsom Valley
- 6 Field & Stream
- 7 Friendly Beaver
- 8 Hidden Valley
- 9 Keyser Pond
- 10 Saddleback
- 11 Sandy Beach
- 12 Spacious Skies French Pond

STATE PARKS

- 13 Bear Brook
- 14 Pawtuckaway



great north woods region



IMAGE COURTESY OF RAYMOND LACASSE

The lush forests and pristine lakes of the Great North Woods welcomes outdoor enthusiasts and nature lovers alike to enjoy the peace and tranquility of the region.

New Hampshire's northernmost tip, the Great North Woods stretches up to the Canadian border, with breathtaking views and unexplored land, the region is an adventurer's paradise. Home to over 1,000 miles of interconnected ATV trails, visitors come from all over to "Ride the Wilds". Travel along Moose Alley (Route 3 in Pittsborough) for the best chance to encounter a moose. Fish the Connecticut River for great trout and salmon or visit Lake Umbagog to see where bald eagles nest.

In the Great North Woods there are endless outdoor activities to do to fill your time during your stay. A visit to Colebrook offers plenty of beautiful areas to explore including Beaver Brook Falls Natural Area where you can take a short hike to the majestic waterfalls. Next visit the 13 Mile Woods in Errol and hike along the Androscoggin River or hop in a kayak and take in the stunning views. A stop in the Great North Woods region isn't complete without taking a photo at the 45th Parallel Signs. The signs mark the halfway point between the North Pole and the Equator, and reside in the towns of Stewartstown and Clarksville. With miles and miles of nature to explore, visitors will have plenty to do in the Great North Woods.

Points of Interest:

- Beaver Brook Falls Natural Area (Colebrook)
- Lake Umbagog National Wildlife Refuge (Errol)
- Moose Alley, Route 3 (Pittsborough)
- Nansen Ski Jump Historic Site (Milan)
- The Poore Farm Historic Homestead and Museum (Stewartstown)
- The Tillotson Center (Colebrook)
- Thirteen Mile Woods Community Forest (Errol)
- Weeks State Park (Lancaster)

For more info on the **Great North Woods**

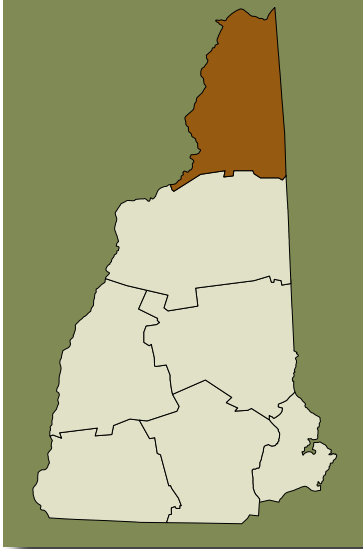
Androscoggin Valley Chamber of Commerce
603-752-6060 • www.androscogginvalleychamber.com

New Hampshire Grand
www.NHGrand.com

North Country Chamber of Commerce
603-237-8939 • www.chamberofthenorthcountry.com

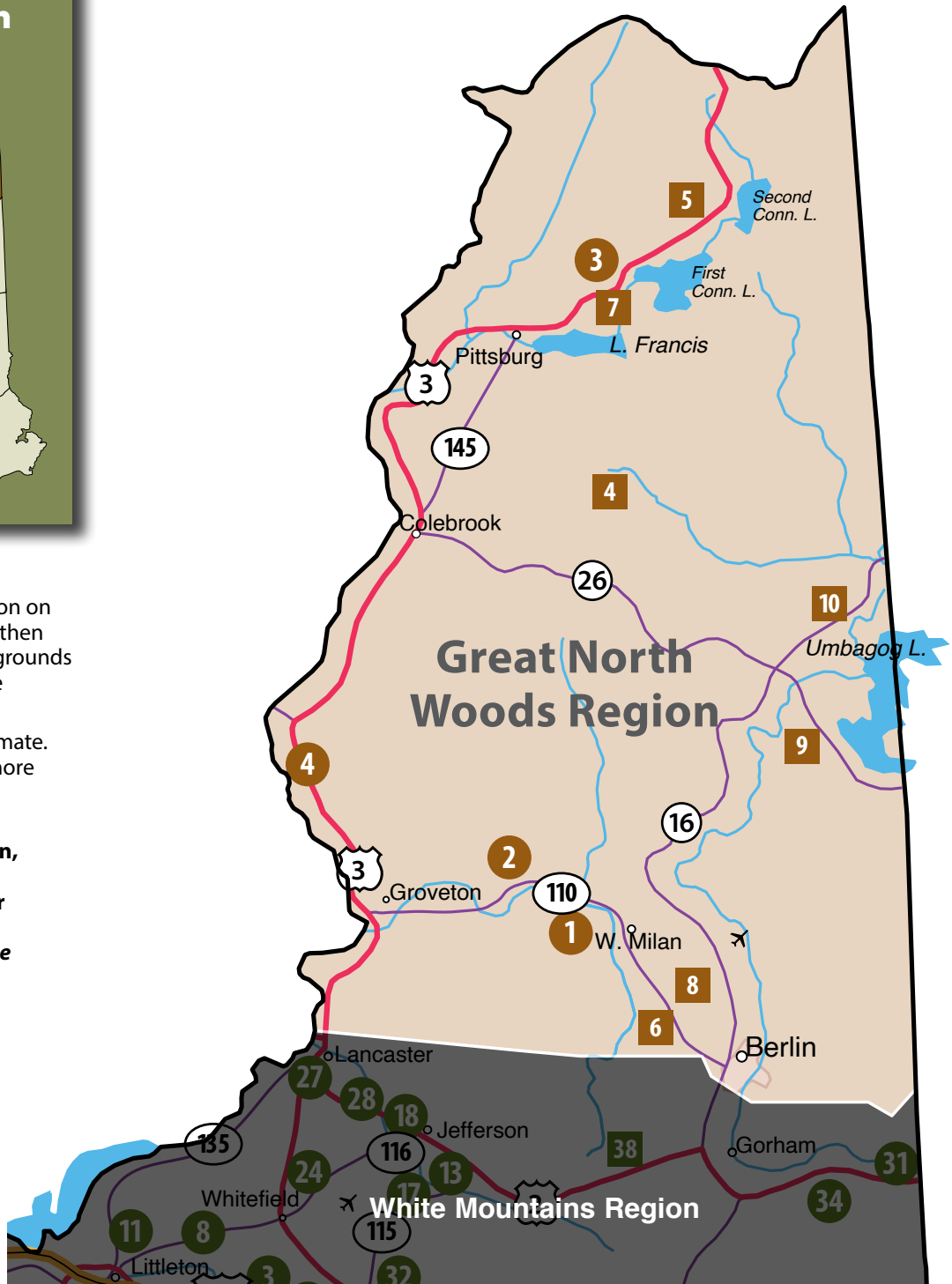
The Northern Gateway Regional Chamber of Commerce
603-788-2530 • www.northerngatewaychamber.org

great north woods region



Notes:

- Pick your ideal location on the Region Map and then check out the Campgrounds in that area using the number code.
- Locators are approximate. Refer to listings for more accurate locations.
- **When making your camping reservation, be sure to mention that you found your campground in the 2024 New Hampshire Camping Guide!**



great north woods region private & state park campgrounds

- ① Cedar Pond Campground
- ② Mountain Valley Campground & RV Park
- ③ Ramblewood Cabins & Campground
- ④ Trailside's Big Rock Campground & Cabins

State Parks

- ④ Coleman
- ⑤ Deer Mountain
- ⑥ Jericho Mountain
- ⑦ Lake Francis
- ⑧ Milan Hill
- ⑨ Mollidgewock
- ⑩ Umbagog

For Rates & Reservations, please call the campground or visit the campground's website.

great north woods private & state park campgrounds		Total No. of Sites	Max RV Length	Hookups W/E/S	Max Amps	Dumping Station	LP Gas/ Metered (M)	Seasonal Sites	Tenting	Rental Units	Pets (leashed) (P) / Dog Park (DP)	WiFi (W) / Cable (C)	Laundry	Store	Group Area	Rec Hall (R) / Pavilion (P)	Playground	Swimming	Boating / Water Sports	Marina / Boat Launch	Fishing	Hiking Trails	Bike Trails	ATV Trails	SEASON DATES	
		1	Cedar Pond	32	45	•	50	<5	•	&H	•	P	W/C				P		N	•	<5	•	<5	<5	•	•
2	Mountain Valley	21	42	•	50	•	•	•&H	•	P			<5	•			N	•	<5	•	<5	<5	•	•	5/24 - 10/14	
3	Ramblewood	30	38	•	30	•	<5	•&H	•	P	W	•	•	•			N	<5	<5	<5	•	<5	<5	•	Year Round	
4	Trailside's Big Rock	37	45	•	30	•	•	•	•	P	W	•	•	•	•		P	<5	<5	<5	<5			•	5/1-10/31	
STATE PARKS																										
4	Coleman	25	40			•		•	•	P			•	•	•			•						•	May-October	
5	Deer Mountain	15	20					•	•	P															May-October	
6	Jericho Mountain	20						•	•	P							N	•	•	•	•	•	•	•	May-October	
7	Lake Francis	44	40	W/E	20	•	<10			P			•	•	•			•	•	•				•	May-October	
8	Milan Hill	10	35					•	•	P															May-October	
9	Mollidgewock	45	25					•	•	P								N	•	•	•				May-October	
10	Umbagog	69	35	W/E	30	•	<10	•	•	P			•					N	•	•	•				May-October	
Seasonal rental only		• = Onsite <5 = Located less than 5 miles from campground <10 = Located less than 10 miles from campground P=Pool, N=Natural, Rental Units (Cabins, Trailer, Yurts, Teepee, etc.), H=Hammock Tenting																								

1 Cedar Pond Campground

265 Muzzy Hill Rd., Milan, NH 03588 • (603) 631-5753
cedarpondcg@gmail.com • www.cedarpondcamping.com
We are your OHRV friendly campground located on Cedar Pond in the Great North Woods area. Open May through September. We offer mostly wooded, 50 Amp full-hook-up RV sites with cable and high-speed Wi-Fi available. Deluxe Cabins, RV rental units, and tent sites also available.

Directions From Points South in NH and MA--Take I-93 north to Exit 35. Follow Rt 3 about 27 miles to Lancaster. Follow to Groveton then take right onto Route 110 in Groveton, follow 110 through Stark and to Route 110A in Milan. Take left onto Muzzy Hill Rd. Follow till you come to the campground office on the right side of the road.

Amenities Sandy beach access to Cedar Pond, a 79-acre pond. For swimming we have a roped in swim area and platform for relaxing. There are abundant fishing opportunities and we have canoe, kayak, and pedal boat rentals. We are also adjacent to a NH Fish and Game Boat launch! For OHRV enthusiasts, we are located on a state approved shared access road connecting you to the Ride the Wilds Trail system. The system includes over a thousand miles of trails. Bring out the OHRVS and ride right out of your campsite for the day! Come on up and see what generations of others have been raving about!

Photo courtesy of Eric Paro



2 Mountain Valley Campground and RV Park

63 Meacham Road, Stark, NH 03582 • (603) 856-3101
mountainvalleycampground@gmail.com • www.mountainvalleycamp.com
Looking for a serene getaway that offers stunning mountain views and outdoor adventure? Look no further than Mountain Valley Campground in Stark, NH (Formerly Percy Campground). Our property spans over a mile of the Upper Ammonoosuc River and is just a half-mile away from Christine Lake, making it the perfect destination for hiking, biking, kayaking, canoeing, swimming, and more. Our campground has limited sites available at the moment, but we are currently under construction and will be adding more sites this spring. We appreciate your patience as we expand our offerings. Please inquire about seasonal availability. Come experience the beauty of Stark, NH at Mountain Valley Campground and book your stay today to discover all that our property has to offer.

Directions We are between Groveton, NH, and Berlin, NH. From the South: Take I-93 north to Exit 35 onto US Route 3N. After passing into Groveton, turn right at US Route 110 and follow for 8 miles into Stark, NH, then turn left onto Bell Hill Road. Take a left onto Percy Road and drive for 2 1/2 miles to Meacham Road on the left. Carefully drive over the train tracks and proceed straight into the campground (approx. 1/4 mile in from the tracks). From the East: In Berlin, NH take US Route 110 into Stark, NH (approx. 15 miles), take a right on to Bell Hill Road. From there follow the same directions as above.

Amenities With easy access to the Ammonoosuc River, guests can enjoy kayaking, canoeing, and fishing (with a valid NH fishing license). Additionally, we offer a variety of recreational activities such as ATV/UTV trails that are only a 10 to 20-minute drive away, making it easy to explore the surrounding area. Plus, we are just 20 minutes away from Jericho State Park in Berlin, NH, and Speedway 51 in Groveton, and only 40 minutes away from popular attractions like Santa's Village in Jefferson or the Mt. Washington Auto Road. Percy Lodge, located just across from the campground entrance, offers a variety of essential items, including beer, wine, soda, snacks, and ice cream.

New Hampshire *Loves* Campers®

3 Ramblewood Cabins & Campground

59 Ramblewood Road, Pittsburg, NH 03592 • 603-538-6948
stay@ramblewoodcabins.com • www.ramblewoodcabins.com

Ramblewood Cabins & Campground is a one-stop destination for stunning mountain views, private lake access, and family run hospitality with plenty of extras.

Directions 8 miles North of Pittsburg center on Route 3, left onto Golden Eagle Road continue on to Ramblewood Road

Amenities 30 sites (wooded or w/ view) each with a fire pit and picnic table, 22 w/ water and electric (20 or 30 amp), sites can either be wooded or with a spectacular view. 3-sided shelter option with access to the Cohos Trail, laundry, 24/7 showers, Verizon or AT&T cell and Wi-Fi hotspot, kayak, canoe, and boat rentals, private beach access on First Connecticut Lake, nature trails on our 180 acres, cornhole, horseshoes, basketball hoop, restaurants nearby, 3 miles to ATV trailhead. We have 7 fully equipped year-round rental cottages (1-4 bedrooms), and of course, wildlife a plenty. No sewage hookup, dumping station only.

4 Trailsides's Big Rock Campground and Cabins

830 U.S. Route 3, No. Stratford, NH 03590 • (401)257-5436

trailsidesbigrockcampground@yahoo.com

www.trailsidesbigrockcampground.com

The pristine mountains of New Hampshire are an outdoor enthusiast's paradise! Spend time riding some of the finest ATV trails around, directly accessible from Big Rock Campground. You can also enjoy time fishing, canoeing, or kayaking the Connecticut River, hike mountain trails, drive or motorcycle the scenic roadways, discover quaint towns, covered bridges, waterfalls, and abundant wildlife. Come discover the unspoiled beauty of The Great North Woods and Trailsides's Big Rock Campground and Cabins!

Directions Located at 830 US Route 3, No. Stratford, NH. We are between Groveton, NH and North Stratford, NH. From the South: Take I-93 North to Exit 35 onto US Route 3 North. After passing through Groveton, NH continue on US Route 3 North. Big Rock Campground is approximately 10 miles. We are on the right side of the road, just past mile marker 183.2. From the North: Take US Route 3 South. After passing through Colebrook, NH Big Rock Campground is approximately 18 miles south on the left side of the road, just past mile marker 183.4

Amenities Cabins, full hook-up RV sites, pull-thru sites, 30 amp electric, and water/electric. Direct ATV trail access, a large in-ground swimming pool, free Wi-Fi, a playground, a camp store, pavilion, pond, clean, family-style bathhouses, seasonal campsites, and a dump station that is free for registered guests. Located 7 miles from Speedway 51 in Groveton, just 30 mins. to Santa's Village in Jefferson, golfing at the Colebrook Country Club, fishing and boating nearby.

STATE PARKS

- 4 COLEMAN Stewartstown, NH
- 5 DEER MOUNTAIN Pittsburg, NH
- 6 JERICHO MOUNTAIN Berlin, NH
- 7 LAKE FRANCIS Pittsburg, NH
- 8 MILAN HILL Milan, NH
- 9 MOLLIDGEWOCK Errol, NH
- 10 UMBAGOG Cambridge, NH

See pages 88 and 89 for more information.

Image courtesy of Duane Cross



LEARN TO LIVE WITH BEARS...

Although black bears are generally shy and usually avoid humans, they are opportunistic and will search for human food supplies when natural foods are not available.

The majority of bear/human conflicts can be avoided. Here are some tips on preventing bear problems.

- Always keep a clean camp
- Don't leave any food, including condiments, out when not in use
- Hang food at least 10 feet high (and at least 4 feet from top and side supports), or store it in bear-resistant units, hard-shelled vehicles or car trunks
- Never eat in your tent
- Keep your sleeping area, tent and sleeping bag free of food and odors
- Never bury or burn food waste
- In backcountry areas, your sleeping area should be 100 yards from food storage & cooking areas
- If a bear comes into your camp, yell, bang pots and pans and try to scare it away
- Bears chase off easier before they obtain food

Enjoy watching black bears and other wildlife from a distance. Respect them and their right to live in wild New Hampshire.

For more information about black bears, contact the NH Fish & Game Dept. at (603) 271-3211 or visit: <https://www.wildlife.nh.gov>



seacoast region



IMAGE COURTESY OF KIRSTEN SEMMLER

Home to the state's only stretch of coastline, the Seacoast region of New Hampshire is a popular destination for visitors seeking oceanfront splendor as well as discovering the rich history of the state.

Settled in 1623, Dover is the oldest permanent settlement in New Hampshire. Nestled between the mountains and the ocean, Dover is home to a unique downtown area that reflects the city's mill history. Spend a day looking for a one-of-a-kind gift or have a fun filled day exploring the NH Children's Museum. Discover some unique treasures at the Woodman's Museum or climb the Garrison Hill tower to view the seacoast region from high above the city. This small city is overflowing with plenty for visitors to do.

During your visit to the seacoast region, make sure to stop by the surrounding towns of Hampton, Portsmouth, Exeter, and Rye, which all have the same historical charm and beauty as their seacoast neighbor. The towns offer museums, parks, restaurants, and entertainment to discover. Take time in your day to take in the fresh air and visit the Seacoast Science Center in Rye, The Great Bay National Wildlife Refuge in Newington, The Fort Stark State Historic Site in New Castle, and the Bedrock Gardens in Lee. Spend time exploring many of the fun shops in Portsmouth or walk along the ocean in Hampton where you will find plenty of wide-open sandy beaches to enjoy. With its ocean front beauty and rich history, the seacoast region is sure to be a great place to visit!

Points of Interest:

- Bedrock Gardens (Lee)
- Fort Stark State Historic Site (New Castle)
- Garrison Hill Park and Tower (Dover)
- Great Bay National Wildlife Refuge (Newington)
- Isles of Shoals (Portsmouth)
- Seacoast Science Center (Rye)
- Wentworth-Coolidge Mansion (Portsmouth)
- Woodman Museum (Dover)

*For more info on the **Seacoast***

Exeter Area Chamber of Commerce
603-772-2411 • www.exeterarea.org

Greater Dover Chamber of Commerce
603-742-2218 • www.dovernh.org

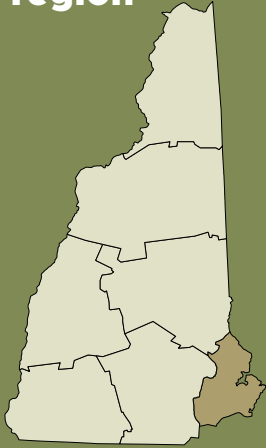
Greater Rochester Chamber of Commerce
603-332-5080 • www.rochesternh.org

Hampton Area Chamber of Commerce
603-926-8718 • www.hamptonchamber.com

The Chamber Collaborative of Greater Portsmouth
603-610-5510 • www.portsmouthchamber.org

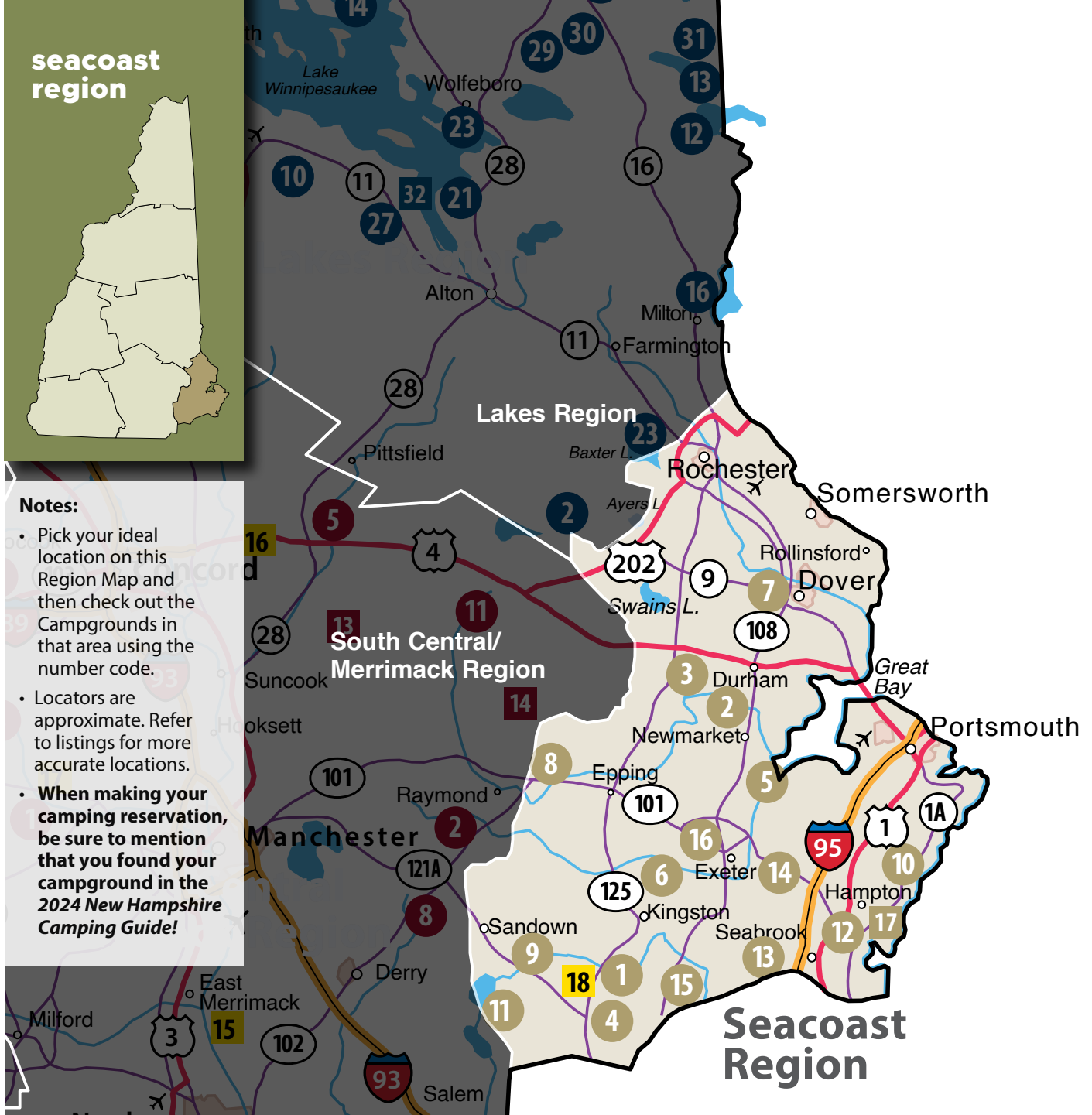
The Falls Chamber of Commerce
603-749-7175 • www.thefallschamber.com

seacoast region



Notes:

- Pick your ideal location on this Region Map and then check out the Campgrounds in that area using the number code.
- Locators are approximate. Refer to listings for more accurate locations.
- **When making your camping reservation, be sure to mention that you found your campground in the 2024 New Hampshire Camping Guide!**



seacoast region private & state park campgrounds

- | | |
|--|---|
| 1 Country Shore Camping Area | 11 Sunset Park Campground |
| 2 Ferndale Acres Campground | 12 Tidewater Campground |
| 3 Forest Glen Campground | 13 Tuxbury Pond RV Resort |
| 4 Golden Acres Family Campground | 14 Wakeda Campground, LLC |
| 5 Great Bay Camping, LLC | 15 Whispering Pines Campground |
| 6 Green Gate Campground, The | 16 Winding River Campground |
| 7 Old Stage Campground | |
| 8 Pine Acres RV Resort | State Parks |
| 9 Sanborn Shore Acres
(Seasonal only) | 17 Hampton Beach |
| 10 Sea Coast Camping & RV Resort | 18 RV Sales and Service
Campers Inn of Kingston |

**seacoast region
private & state
park campgrounds**

		Total No. of Sites	Max RV Length	Hookups W/E/S	Max Amps	Dumping Station	LP Gas/ Metered (M)	Seasonal Sites	Tenting	Rental Units	Pets (leashed) (P) / Dog Park (DP)	WiFi (W) / Cable (C)	Laundry	Store	Group Area	Rec. Hall (R) / Pavilion (P)	Playground	Swimming	Boating /Water Sports	Marina /Boat Launch	Fishing	Hiking Trails	Bike Trails	ATV Trails	SEASON DATES
1	Country Shore	158	40	•	50	<5	•	•		P	C	•	<5		R	•	N	•	•	•	•	<10	<10	<10	5/15-10/1
2	Ferndale Acres	165	45	•	50	•	•	•&H		P	W/C	•	•	•	R	•	P/N	•	•	•	•	<5	<5		5/15-9/15
3	Forest Glen	150	45	•	50	•	•	•&H	•	P	W/C	•	•	•	R	•	N	•	•	•	•	•	•		5/1-10/12
4	Golden Acres	92	45	•	50	<10	<10	•	•	P	W/C	•	<5		P		P	<5	<5	•	<5	<5	<10		5/15-10/15
5	Great Bay Camping	95	45	•	50		•	•&H		P	W	•	•	•	P	•	P	•	•	•	•	<5	<5	<10	5/13-10/13
6	Green Gate, The	109	45	•	50	<5	•	•	•	P	W	•	•	•	R	•	P			<5		<5			5/1-10/1
7	Old Stage	178	40	•	50	•	•	•&H	•	P	W/C	•	•	•	R	•	P	<5	<10	•	<5	<5	<5		5/10-10/14
8	Pine Acres	406	75	•	50	•	•	•&H	•	P/DP	W	•	•	•	R/P	•	N	•	•	•	<10	<10	<10		5/1-10/31
9	Sanborn Shore	135	36	•		•			•	P	C	•	<10		•	•	N	•							4/15-10/15
10	Sea Coast Camping	154	65	•	50	<5	<5	•	•	P	W	•	•	•	R/P	•		<5	<5	<5	•	•	<10		5/15-10/1
11	Sunset Park	150	36	•	30	•	<5	•	•	P		<10	<5		P	•	N	•	•	•	<5	<5	<5		5/24-10/14
12	Tidewater	228	50	•	50	<5	<5	•	•		W	<5	•		R	•	P	<5	<5	<5	<5	<5	<10		5/15-10/15
13	Tuxbury Pond	316	50	•	50		•	•&H	•	P/DP	W/C	•	•	•	R	•	P/N	•	<10	•	<10	<10	<10		4/16-10/15
14	Wakeda	397	47	•	50	•	<5	•	•	P/DP	W	•	•	•	R/P	•		<10	<10	<5	<10	<10			5/15-10/1
15	Whispering Pines	87		•	50			•	•	P	W/C	•	•	•	R/P	•	P/N	•	•	•	<5	<5			5/1-10/11
16	Winding River	209	45	•	50	•	•	•&H	•	P	W	•	•	•	P	•	P	•	•	•	<5	<5	<5		5/1-10/15
STATE PARKS																									
17	Hampton Beach	78	40	•	30	•	<10					<10	•		P		N	•	<5	•					May-October

Seasonal rental only

• = Onsite <5 = Located less than 5 miles from campground <10 = Located less than 10 miles from campground

P=Pool, N=Natural, Rental Units (Cabins, Trailer, Yurts, Teepee, etc.), H=Hammock Tenting

1 Country Shore Camping Area

125 State Rte 125, Kingston NH, 03848 • (603) 642-5072
 countryshores@comcast.net • www.countryshorescamping.com
 Country Shores has over 150 wooded sites on a 305-acre lake. If you are looking for a quiet, peaceful camping experience, yet close to many of NH's finest attractions, you will find that at Country Shores.

Directions Exit 51B off 495N 8 miles north on Rte. 125 to Kingston
Amenities W/E/S, cable sites, modern facilities, boating, swimming, playground, ballfield, horseshoes, rec hall, tables, fireplaces, and laundry.
SEE AD ON RIGHT

2 Ferndale Acres Campground

130 Wednesday Hill Road, Lee, NH 03861 • (603) 659-5082
 ferndaleacres@gmail.com • www.ferndaleacres.com
 Ferndale Acres is your family retreat! Whether sunny or wooded, near the river or the pool, we have a large, clean site waiting for you. All our sites have sewer, water, and electric hook-ups, and our seasonal campers have cable and/or Wi-Fi service available to them. Our facility is conveniently located in the seacoast region with easy access from 101 and 95. We always have exciting activities for the whole family! For more information, visit our website or give us a call.

Directions Rt 155 into the Town center of Lee. Wednesday Hill Road is across from Town Hall.
Amenities 160 spacious sites, 30- and 50-amp service, water/electric/ septic, Wi-Fi hot spot, tables and fireplaces, laundry, camp store, recreation hall, game room, ice, wood, fishing, canoeing/boating (no motors or rentals), swimming (river & pool), cornhole, and many planned activities!

SEE LISTING ON LEFT

Country Shore

Sandy Beach On 305 Acre Lake

- Boating
- Fishing
- Playground
- Ballfield
- Wooded Sites
- 4-Way Hookup
- Rec. Hall
- Laundry

For Information Call: 1-603-642-5072

Location: 125 State Rte. 125 Kingston, NH
 Mailing: P.O. Box 559, Plaistow, NH 03865

www.countryshorescamping.com

SEE LISTING BELOW



the Green Gate
CAMPGROUND

- Family Camping
- Swimming Pool
- 85 Full Hook-ups
- Free Wi-Fi Avail.
- Recreation Hall
- Modern Facilities
- Playing Field
- ... Sorry, No Dump Station

Minutes from
Hampton Beach and Other Seacoast Attractions!

THE GREEN GATE, INC.
Rt. 108, PO Box 185A, Exeter, NH 03833
www.thegreengatecampground.com
603-772-2100

5 Great Bay Camping LLC

60 NH Rte 108, Newfields, NH 03856 • (603) 778-0226
info@greatbaycamping.com • www.greatbaycamping.com
Great Bay Camping is a "family run" campground located on the tidal Squamscott River in the quaint country town of Newfields, NH.

Directions From Portsmouth take I-95 South to Route 33W to Route 108N, go 1.8 miles. From I-95 North take exit 2, Route 101W to 108N, go 4 miles, turn into Shell Station entrance on the right-hand side of the building.

Amenities 95 sites on the Squamscott River with boat launch, modern facilities with free hot showers, laundry, LP gas, store, 2 and 3-way hookups, free Wi-Fi, canoe/kayak rentals, saltwater fishing, playground, pool pavilion, and weekend activities.

6 Green Gate Campground

185 Court Street, Exeter, NH 03833 • (603) 772-2100
info@thegreengatecampground.com • www.thegreengatecampground.com

Directions 15 minutes off I-95 Exit 1, Rte 107W to Rte 150N to Rte 108N

Amenities Operating 48 years, 109 shaded sites, modern facilities, laundry, playground, camp store, pool, horseshoes, bingo room, kids' pinewood derby car races, shuffleboard, tables and fireplaces, electric/water/sewer hookups, 50/30/20-amp service, free Wi-Fi available, and PETS ON LEASH.

SEE AD ABOVE

Photo courtesy of Wakeda Campground



3 Forest Glen Campground

7 Forest Glen Rd, Lee, NH 03861 • (603) 659-3416
forestglencampground@outlook.com • forestglencampgroundnh.com
Amenities Horseshoes, volleyball, cornhole area, basketball playground, frisbee golf, swimming, fishing, kayak rental, canoe rental and shuffleboard. Also, all the other great things about fires. Weekday and weekend activities. Special themed weekends throughout the season.

4 Golden Acres Family Campground

99 Route 125, Kingston, NH 03848 • (603) 347-7300
millbrookinfo@comcast.net • www.millbrookrvpark.com
We are predominately an adult RV park, quiet and relaxing. Located approximately 16 miles from the Seacoast, 11 miles to Canobie Lake Amusement Park and 12 1/2 miles to the New England Dragway. Multiple golf courses, restaurants, and shopping centers within 10 miles. Boston is 41 miles south and Kittery, ME is 29 miles north.

Directions North Bound: 1-495 exit 109B, 7 miles north on Route 125. Entrance is on the right after Kingston VFW. South Bound: Route 101 Exit 7 to Route 125 south approximately 11 miles. Entrance in on the left, mile after Shell gas station.

Amenities All sites have W/S/E amp, fire rings, picnic tables, and 55 plus channels of cable TV, wi-fi throughout the park at all sites, 20x40 pool, up to 65-foot pull thru sites, brook side sites, in season fishing (license required), modern facilities and laundry, horseshoes, 4th of July fireworks, Christmas in July, Labor Day weekend Halloween, potlucks, and gatherings. PETS ON LEASH AT ALL TIMES.



Colored Flames
WWW.COLOREDFLAMES.NET
207-457-5560

FIREPIT
FIREPLACE
WOOD-STOVE
CAMPFIRE
BONFIRE

CHANGES THE
FIRE TO; RED,
PURPLE, BLUE,
GREEN, WHITE,
BURGUNDY,
AND MORE!!

7 Old Stage Campground



Enjoy one of our water view sites!

46 Old Stage Road, Madbury, NH 03823 • (603) 742-4050
 info@oldstagecampground.com • www.oldstagecampground.com

Located on the Bellamy River.

Directions Exit 8W off Spaulding Turnpike/Route 16. Take right at lights onto Route 9W. Go 1. miles to Old Stage Road then turn left, entrance is a mile on left. From Route 125, take Route 9E and look for sign at Old Stage Road. Exit 5 off Hwy 101.

Amenities Enjoy our many amenities: cornhole, horseshoes, bocci, volleyball, pool, playground, arcade, Wi-Fi, etc., or join us for planned events. Site amenities: water, 30/50-amp, sewer, cable, pull through, picnic tables, fire rings, and charcoal grills. Pool, shuffleboard, adult recreation building, and teen game room. Firewood, propane, grocery, and RV camp supplies in our store. 62nd year.

SEE AD BELOW

NEED A NEW RV ROOF?



We have the solution!

THE ORIGINAL SPRAYED RV ROOF SINCE 2005

The ONLY Sprayed RV Roof



No More Caulking Joints!



Custom Roof Lines



Unmatched Thickness - 187 Mills



**A SPRAYED, SEAMLESS, RV ROOF
 GUARANTEED NOT TO LEAK FOR THE LIFETIME OF THE RV
 RVROOF.COM • 508-316-0728**

LIFETIME NO LEAK GUARANTEE!

SEE LISTING ABOVE



**10 Miles from the Beach • Family Friendly
 Swimming Pool • Fishing on the Bellamy River
 Shaded Sites • Pet Friendly • Planned Activities
 Teen Recreation Hall • Adult Recreation
 Big Rig & Tent Sites • Group Area**



Hosts: The Redfearn Family

46 Old Stage Road, Dover/Madbury, NH 03823 • email: info@oldstagecampground.com

www.oldstagecampground.com • Phone: (603) 742-4050 • Winter Phone: (978) 374-3109



8 Pine Acres RV Resort

74 Freetown Road, Raymond, NH 03077 • (603) 895-2519
pineacres@equitylifestyle.com

<https://thousandtrails.com/new-hampshire/pine-acres-resort>
Pine Acres RV Resort is nestled in the heart of the Seacoast Region of New Hampshire, close to Portsmouth, Boston, Hampton Beach, and the Kittery Outlets. Pine Acres is a Woodall's 5E rated destination, making it one of the premier wilderness playgrounds in all of New England. This New Hampshire RV camping resort offers countless amenities in a location that is second to none.

Directions Exit 5 off Route 101, left onto Route 107, entrance on left, Jct. Route 102 & 107

Amenities 406 sites with cabin rentals (No Linens), 2 swimming areas, fishing, camp store, arcade room, volleyball, full-size basketball court, horseshoe pit, bingo, drive-in movies, golf cart rentals, and a laundromat on site.

9 Sanborn Shore Acres

57 Sanborn Shores Road, Hampstead, NH 03841 • (603) 329-5247
info@sanbornshoreacres.com • www.sanbornshoreacres.com

Directions I-93 to Exit 3, 8 mi East on Rte 111 then 2 mi north on Rte 121

Amenities 135 water/electric/septic/cable sites, swimming, boating, fishing, basketball, horseshoes, snack bar, recreation tent, game room SEASONAL ONLY, NO OFF-ROAD CAMPING.

10 Sea Coast Camping & RV Resort

115 Lafayette Road, Route 1, North Hampton, NH 03862 • (603) 964-5730
resv@seacoastcamping.com • www.seacoastcamping.com

Greetings from Sea Coast Camping and RV Resort! We are dedicated to making your visit to the Seacoast area of New Hampshire a most comfortable, convenient, and carefree stay. We offer a clean and friendly "home away from home" after a day at the beach, shopping at nearby outlet malls, visiting the historic seaport towns of Portsmouth and Newburyport, or simply relaxing on our grounds. Looking forward to your visit.

Directions I-95N take Exit 1, Route 107E to Rte 1N, entrance on right. I-95S take exit 5, at rotary; Rte 1S signs, entrance on left

Amenities 154 sites offer a mix of full hookups, water, and electric sites, separate tent area, modern facilities, camp store, wood, ice, picnic tables and firepits, playground, game room, shuffleboard, horseshoes, and basketball. A well-behaved dog is always welcomed but must be leashed at all times.

11 Sunset Park Campground

104 Emerson Avenue, Hampstead, NH 03841 • (603) 329-6941
kendra@sunsetparknh.com • www.sunsetparknh.com

Directions I-93 to Exit 3, 8 miles east on Route 111, then 1 mile north on Route 121, then 1/2 mile east on Emerson Ave

Amenities Seasonal sites W/E/S on 72 acres at Sunset Lake (Wash Pond), 400' beach, swimming, playground, basketball, softball, horseshoes, cornhole, fishing, kayak, canoe, and rowboat rentals, firewood, and ice. Wi-Fi access at pavilion. Yurt available for rent. Pets with pre-approval and rabies vaccination certificate. 9 miles to Canobie Lake Park.

1953

The USS Albacore was a prototype submarine built at the Portsmouth Naval Shipyard and commissioned in 1953. At the time she was the fastest submarine ever designed.



YOUR NEXT ADVENTURE AWAITS

Explore our beautifully wooded RV campgrounds in New Hampshire for the perfect trip!

With a multitude of outdoor activities and within close proximity to popular tourist attractions, there is something for everyone to enjoy.

**CALL (877) 570-2267
OR VISIT:**



ThousandTrails.com

SANDY BEACH CAMPGROUND



PINE ACRES RV CAMPGROUND



TUXBURY POND RV CAMPGROUND



Ask how you can camp all year long with our Thousand Trails Camping Pass!

Our Thousand Trails Camping Pass is offered by MHC Thousand Trails Limited Partnership, Two North Riverside Plaza, Suite 800, Chicago, IL 60606. This advertising is being used for the purpose of soliciting sales of resort campground memberships. This document has been filed with the Department of Licensing, State of Washington as required by Washington Law. Value, quality or conditions stated and performance on promises are the responsibility of the operator, not the Department. The

filling does not mean the Department has approved the merits or qualifications of any registration, advertising, or any gift or item of value as part of any promotional plan.

Subject to availability. Reservations required. Rates do not include taxes and fees. Electric not included for stays of 30 days or longer. Must be a current Thousand Trails member or purchase a camping pass membership in connection with stays of 30 days or more at Thousand Trails properties. Amenities vary by resort. Please contact the property manager for details.

TIDEWATER CAMPGROUND

2 1/2 Miles to HAMPTON BEACH • Family Camping in a Beautiful Wooded Area



- Swimming Pool • Clean & Convenient Camping
- Shopping Centers, Golf and Deep Sea Fishing nearby
- 20/30/50 Amp, 3 Way Hookups, Tent Sites
- Playground, Horseshoes, Free Wi-Fi

SORRY... NO DOGS.

Located 3/4 mile South of Town, US Hwy. 1 at Jct. of Rte. 101 & Rte. 1
Northbound Rte. 1, Take 2nd Left After Underpass, Go South 200 Yds.



603-926-5474 • camp@tidewatercampgroundnh.com

www.tidewatercampgroundnh.com

Route 1, 160 Lafayette Road, Hampton, NH 03842

12 Tidewater Campground

160 Lafayette Road, Hampton, NH 03842 • (603) 926-5474
camp@tidewatercampgroundnh.com • www.tidewatercampgroundnh.com

Directions Northbound Route 1 take 2nd left under overpass, follow signs for Hampton Falls, go approximately 150 yards. South on Route 1, entrance on right, access only from Route 1S

Amenities 228 RV and tent sites, modern facilities, free Wi-Fi, tables and fireplaces, store (limited), pool, game room, basketball, and playground. Sorry NO dogs.

SEE AD ABOVE

13 Tuxbury Pond RV Resort

88 Whitehall Road, South Hampton, NH 03827 • (603) 394-7660
tuxburyresort@equitylifestyle.com

<https://thousandtrails.com/new-hampshire/tuxbury-pond-rv-resort>
Relax along the peaceful shores of Tuxbury Pond, lounge by one of our swimming pools, or take advantage of the many activities and events arranged for our guests to enjoy throughout the season. Located in South Hampton, Tuxbury Pond RV Resort puts guests within reach of popular tourist attractions including apple orchards, farms, and one-of-a-kind restaurants.

Directions -495 Exit 54, take Route 150N, thru traffic lights 1/2 mile, left on Highland Street, left on Lions Mouth Road, right on Newton Road, stay straight onto Whitehall Road, campground on left

Amenities Tables/fireplaces all sites, game room, camp store, two pools, boating and fishing, ice, wood, LP gas, laundry, and modern facilities (handicap restroom).



Photo courtesy of Sunset Park

14 Wakeda Campground LLC

294 Exeter Road (Rt. 88), Hampton Falls, NH 03844 • (603) 772-5274
info@wakedacampground.com • www.wakedacampground.com

A friendly, family campground nestled in the pines with sites for tents, trailers, and large RVs, or try our camping cabins!

Directions From the South: Route 95N take Exit 1 (Kingston-Seabrook). Bear right off the exit ramp, turn left at the traffic light (Rte 1). Drive 1.5 miles and take a left on Rte 88. Entrance is 4 miles on the left. From the North: Route 95S to exit 2 onto Route 101 headed west toward Manchester-Hampton. Take exit 12 onto Route 111 then take a left at the bottom of the exit ramp. Turn right onto Hampton Road. Turn left onto Route 88, entrance is 2.5 miles on the right.

Amenities 397 sites; 287 full hook-ups, some pull thru (30 and 50 amp), 51 W/E, 39 tent, and 20 camping cabins. Clean facilities, laundry, playground, dog park, pickleball court, mini golf, game room, trading post/camp store with ice cream stand, Saturday night make-your-own ice cream sundaes (July and August), pavilion, 1/2 court basketball, horseshoes, corn hole, dump station, wood, and ice. Fireplaces and picnic tables on all sites.

SEE AD BELOW

15 Whispering Pines Campground

8 Wenmarks Road, Newton, N.H. 03858 • 603-382-6406
www.whisperingpinescamp.com • whisperingpinesnewton@gmail.com

Escape this summer to beautiful, quiet Southern NH. Camp with us at Whispering Pines, where you'll be a happy camper! We have large, quiet, wooded, clean sites on a 306-acre lake and a heated swimming pool. We are located close to the seacoast and a short trip to the mountains. Enjoy swimming, boating, fishing, water skiing, or just relaxation on our beaches, pool side, or at your own site. Also enjoy horseshoe pits and bocce ball courts. For more info visit our website or call.

Directions Take exit 52 off route 495, go South onto route 110 toward Haverhill, Massachusetts, then go right onto route 108 through Plaistow, N.H. into Newton, N.H., then go left onto Heath Road. Follow Heath Road to the end, go left for 400 feet and go right on to Wenmark Road. The camp will be on your left.

Amenities We have a recreational hall, heated swimming pool, laundry room, and clean, modern bathrooms & showers. We are on a 306-acre lake, and most of all, our campsites are large with a fire place and a picnic table on each site. All sites feature sewer, water, and electric hook-ups, and our seasonal campers have cable hook-up. Enjoy outside social gathering with your family and friends.

16 Winding River Campground

190 Court Street, Exeter, NH 03833 • (603) 778-7631
info@windingrivernh.com • www.windingrivernh.com

Nestled right along the Exeter River, Winding River Campground is NH's favorite family campground on the seacoast! Bring your home on wheels with you in a RV or Pop-up, enjoy a relaxing stay in one of our cozy cabins, or embrace all the beauty of the great outdoors with our traditional tent sites. We have endless fun for the whole family with lots of amenities, attractions and daily camp activities, the good times just keep on rolling! There is so much to do around Exeter, NH! Take your family on a day trip to the beach, nearby waterpark and local farms, deep sea fishing, cozy coastal towns, and delicious restaurants. Everything is just a short drive away! Look for our friendly miner and mascot Hickory Hank throughout the campground.

STATE PARK

17 Hampton Beach Hampton, NH

See pages 88 and 89 for more information.

RV SALES AND SERVICE

18 Campers Inn RV of Kingston

Rt. 125, Kingston • (603) 642-5555

Sales and service of 16 different types of Travel Trailers, Motor Homes & Tent Trailers. For brand names see our ad. Used unit sales and service. Hitches and awnings sold and installed.

SEE AD ON PAGE 91



New Hampshire *Loves* Campers®

SEE LISTING ABOVE



8 miles to Hampton Beach, close to Water Country, race tracks, Kittery Outlets and Historic Portsmouth, NH and Newburyport, MA.

Visit Our Web Site: www.wakedacampground.com



- Rustic Camping Cabins • Tent Sites • 30/50 amp Electric, Water & Sewer Hookups
- Pull Thrus • Pets Welcome • Laundromat • Hot Showers • Flush Toilets
- Fireplaces & Picnic Tables on All Sites • Pavilion • Playground
- Dog Park • Game Room, Mini-Golf & Trading Post (July & August)
- Ice Cream Socials (July & August) • Free WiFi Hot Spot • Pickleball Court



(603) 772-5274

294 Exeter Road (Rte. 88) Hampton Falls, NH 03844

south central/merrimack region



IMAGE COURTESY OF KAREN BACHELDER / GREATER MANCHESTER CHAMBER OF COMMERCE

Steeped in rich history, the South Central/Merrimack Valley region is home to New Hampshire's largest cities; Manchester, Nashua, and Concord.

The region is overflowing with museums and historical sites that boast the rich history of the area. Spend a day or more exploring the many scenic byways and picturesque small towns, grab a bite to eat at your choice of an abundance of culinary finds, or catch a live performance at one of its many beautiful theaters. No matter what you chose to do you will not be disappointed visiting the South Central/Merrimack Valley region.

Manchester, the largest city in NH, was once an old mill town positioned on the Merrimack River. One of New Hampshire's hidden gems, Manchester boasts a ton of historical charm, rich culture, arts, museums, and entertainment. Visit the Currier Museum of Art, see a show at the Palace Theatre or learn about the history of the city at the Millyard Museum. Only an hour from Boston, a trip to Manchester will not disappoint.

Many of the other cities in the South Central/Merrimack region are overflowing with museums, entertainment, farms, and amusements that are sure to keep families occupied during their stay. Places include the McAuliffe-Shepard Discovery Center in Concord, Canobie Lake Park in Salem, the Robert Frost Farm in Derry, or spend the afternoon at the Shaker Village in Canterbury where you can take a step back in time and learn about the 200-year-old legacy of the Canterbury Shakers. No matter where you travel in the region you are sure to find plenty to do!

Points of Interest:

- Bear Brook State Park (Allenstown)
- Canobie Lake Park (Salem)
- Canterbury Shaker Village (Canterbury)
- Currier Museum of Art (Manchester)
- McAuliffe-Shepard Discovery Center (Concord)
- Millyard Museum (Manchester)
- The Palace Theatre (Manchester)
- The Robert Frost Farm Historic Site (Derry)

For more info on South Central/Merrimack

Contoocook Chamber of Commerce
www.contoocookchamber.com

Greater Concord Chamber of Commerce
603-224-2508 • www.concordnhchamber.com

Greater Derry Londonderry Chamber of Commerce
603-432-8205 • www.gdlchamber.org

Greater Hudson Chamber of Commerce
603-889-4731 • www.hudsonchamber.com

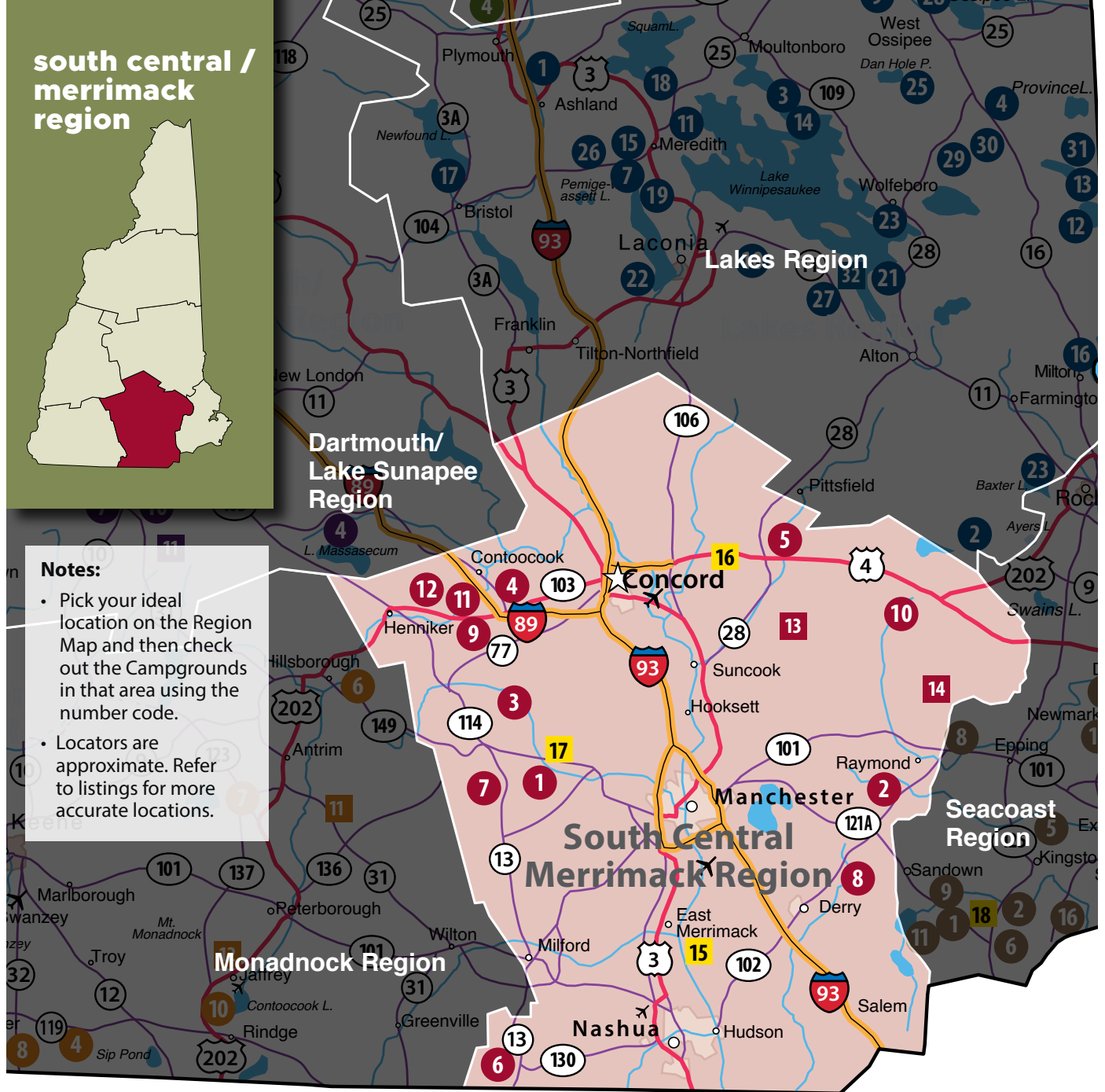
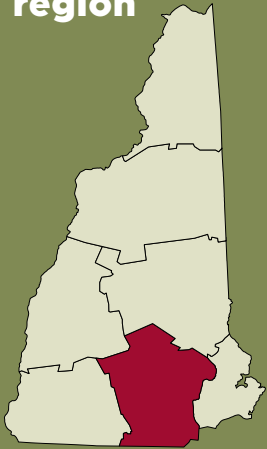
Greater Manchester Chamber of Commerce
603-792-4100 • www.manchester-chamber.org

Greater Nashua Chamber of Commerce
603-881-8333 • www.nashuachamber.com

Greater Salem Chamber of Commerce
603-893-3177 • www.gs chamber.com

Henniker Chamber of Commerce
603-428-3238 • www.hennikerchamber.org

south central / merrimack region



Notes:

- Pick your ideal location on the Region Map and then check out the Campgrounds in that area using the number code.
- Locators are approximate. Refer to listings for more accurate locations.

south central/merrimack region private & state park campgrounds

- 1 Autumn Hills Campground
- 2 Calef Lake Campground
- 3 Cold Springs Camp Resort
- 4 Cozy Pond Camping Resort
- 5 Epsom Valley Campground
- 6 Field & Stream RV Park
- 7 Friendly Beaver Campground
- 8 Hidden Valley RV & Golf Park
- 9 Keyser Pond Campground
- 10 Saddleback Campground
- 11 Sandy Beach RV Resort
- 12 Spacious Skies French Pond

State Parks

- 13 Bear Brook
- 14 Pawtuckaway

RV Sales and Service

- 15 Campers Inn of Merrimack
- 16 Camping World
- 17 Cold Springs RV

Note: When making your camping reservation, be sure to mention that you found your campground in the *2024 New Hampshire Camping Guide!*

For Rates & Reservations, please call the campground or visit the campground's website.

south central / merrimack region private & state park campgrounds		Total No. of Sites	Max RV Length	Hookups W/E/S	Max Amps	Dumping Station	LP Gas / Metered (M)	Seasonal Sites	Tenting	Rental Units	Pets (leashed) (P) / Dog Park (DP)	WiFi (W) / Cable (C)	Laundry	Store	Group Area	Rec Hall (R) / Pavilion (P)	Playground	Swimming	Boating / Water Sports	Marina / Boat Launch	Fishing	Hiking Trails	Bike Trails	ATV Trails	SEASON DATES	
		1	Autumn Hills	135	45	•	50	•	•	•&H	•	P/DP	W	•	•	•	R/P	•	P/N	•	<5	•	<5	•	<5	•
2	Calef Lake	150	45	•	50	•	•	•&H	•	P	W	•	•	•	P	•	N	•	•	•	<5	<10	•	•	5/3-10/14	
3	Cold Springs	400	45	•	50	•	<5	•	•	P/DP	W/C	•	•	•	R/P	•	P/N	<5	<10	•	<5	<5	<5	•	5/1-10/14	
4	Cozy Pond Camping	184	45	•	50	•	•	•&H	•	P	W/C	•	•	•	P	•	P/N	•	<5	•	<5	<5	<10	•	5/12-10/9	
5	Epsom Valley	90	39	•	30	•	<5	•	•&H	P	W	•	<5	•	P	•	N	<10	•	<10	•	•	•	•	5/11-10/14	
6	Field & Stream	54	70	•	50	<10	•	•	•	P/DP	W/C	•	<5	•	P	•	P	<5	<5	•	<5	<5	•	•	Year Round	
7	Friendly Beaver	278	45	•	50	•	•	•&H	•	P	W/C	•	•	•	R/P	•	P	•	•	•	•	•	•	•	Year Round	
8	Hidden Valley	270	45	•	50	•	•	•&H	•	P	W/C	•	•	•	R	•	P/N	•	•	•	<5	<5	<5	•	5/10-10/14	
9	Keyser Pond	117	45	•	50	•	•	•&H	•	P	W	•	•	•	R	•	N	•	•	•	<10	<10	<10	<10	5/1-10/31	
10	Saddleback	26	45	•	50	•	<10	•	•	P	W	•	•	•	•	•	N	<10	•	•	•	•	•	•	5/1-10/31	
11	Sandy Beach	182	40	•	50	<10	•	•&H	•	P/DP	W/C	•	•	•	R	•	N	<10	<10	•	<10	<10	<10	•	4/29-10/9	
11	Spacious Skies French Pond	138	50	•	50	•	•	•	•	P/DP	W	•	•	•	R/P	•	P/N	•	<10	•	<10	<10	<10	•	1/1-12/17	
STATE PARKS																										
13	Bear Brook	108	35	•	•	•	•	•	•	P	•	•	•	•	P	•	N	•	•	•	•	•	•	•	•	May-October
14	Pawtuckaway	189	35	•	•	<10	•	•	•	•	•	<10	•	•	P	•	N	•	•	•	•	•	•	•	•	May-October
Seasonal rental only		• = Onsite		<5 = Located less than 5 miles from campground										<10 = Located less than 10 miles from campground												
P=Pool, N=Natural, Rental Units (Cabins, Trailer, Yurts, Teepee, etc.), H=Hammock Tenting																										

1 Autumn Hills Campground



285 South Stark Highway, Weare, NH 03281 • (603) 529-2425
 autumnhillscampground@gmail.com • www.autumnhillscampground.com
 Autumn Hills Campground is located in rural Weare, between Manchester and Concord. Autumn Hills is known for its friendly atmosphere with many activities for families and campers of all ages. Planned activities and themed weekends are available on the "CampersApp". Large, shady sites tiered on a wooded hillside. Themed weekends and activities such as LIVE bands, karaoke, dances, barrel train rides, hypnotist, comedy, cornhole, crafts, bingo, pig roast, trivia, and much more! Check out our Gas Saver specials and activities app on CampersApp.

Directions Route 114N, 4 miles north of Goffstown between Manchester and Concord

Amenities 135 sites with 97 water, electric, and sewer for RVs, popups and tents, 2 rental trailers, tables and firepits. New this season - Wi-Fi throughout the park! Activity field, pavilion for activities and private events, horseshoes, playground with swings, pool, fishing, golf cart rentals, boat rentals, dog park, camp store, ice, wood, beer and wine, LP fill station, laundry facility, and lake views. Reserve online today!

SEE AD ON PAGE 29

2 Calef Lake Campground

593 Chester Road, Auburn, NH 03032 • (603) 483-8282
 contact@caleflakecampground.com • www.caleflakecampground.com
 Calef Lake Camping Area is a family owned and operated campground located in scenic Southern New Hampshire. Our south-central location is close to a variety of destinations in NH, Southern Maine, and Massachusetts. Destinations include Hampton Beach, amusement and water parks, premium outlets, NHRA and NASCAR race tracks, The White Mountains, and Lakes Region. Come visit us and enjoy what New Hampshire has to offer. Campground offers weekly activities for kids and adults!

Directions 7 miles southeast of Manchester on Route 121. I-93 to Route 101E, take Exit 2, drive south on Route 121 5 miles, entrance on left

Amenities Over 150 wooded sites including premium full hook-ups WSE, standard full hook-ups WSE, and rural tent sites. We offer rental units: lake house that sleeps 7+, luxury glamping tents that sleeps 4-6, and cabins that sleep 4-6. Rental units include a gas grill, fireplace, and are fully furnished. The campground also offers laundry, store, ice, wood, large beach, great fishing, volleyball and basketball courts, two playgrounds, and canoe, boat, paddle boards and paddle boats rentals.



New Hampshire's nickname is "The Granite State" because it once had a large industry surrounding the quarrying of granite.



"You don't have to go far, to be away."

285 S Stark Hwy, Weare, NH • 603-529-2425
Reserve Online @ www.autumnhillscampground.com

- ▶ Beautiful, spacious, wooded campsites
- ▶ Propane, Wood, & Ice on-site
- ▶ Free WiFi available
- ▶ Pet Friendly & a Dog Park!
- ▶ New Playground & Swingset!
- ▶ Relax by the pool or fish at the lake
- ▶ Small family owned campground
- ▶ RV Rentals Available
- ▶ LIVE Entertainment
- ▶ Activities & Theme Weekends
- ▶ Close to main attractions like SNHU Arena, Outlet Malls, NH Motor Speedway and Canobie Lake Park




***Check out our Weekday Special**
Buy 2 Nights, Get the 3rd Night Free!
(Sunday - Thursday)



Protect Trees From Pests

**BUY IT WHERE YOU
BURN IT**



dontmovefirewood.org

3 Cold Springs Camp Resort



62 Barnard Hill Rd, Weare, NH 03281 (right off of Rt. 114) • (603) 529-2528
 info@coldspringscampresort.com • www.coldspringscampresort.com

We are a destination family camp resort located in South Central New Hampshire situated on 108 acres and have 400 large RV sites including 12 cabin rentals. Our resort is big rig friendly with most sites having 5-way hookups. Throughout the entire park you will find free WiFi, modern restrooms, paved roads, and beautiful landscaping. Cold Springs Camp Resort is known for our large pool complex that includes an adult pool, sports pool, enormous pool for ages 5 & up, family pool, kiddie pool, kids' hot tub and an adult hot tub. Our main building includes; Camp Store, Campfire Cafe, arcade, movie room, rec hall for ages 13 & up, and a laundromat. Cold Springs Camp Resort offers activities for all ages including; themed weekends, live entertainment, crafts, hayrides, fire engine rides, bingo, oversized chess board, cornhole, shuffleboard, horseshoes, darts, and cribbage. Our facilities include; sports field, basketball court, volleyball court, bocci court, horseshoe courts, shuffleboard court, dart boards, playground, outdoor fitness stations and a dog park. We look forward to your stay with us! Reservations are recommended.

Some of our favorite attractions!

10-20 minutes away: great restaurants, golfing, bike & hiking trails, sports fields and Horace Lake (water sports & public beach).

30-60 minutes away: Mall of NH, outlets (tax free), SNHU Arena, NH Motor Speedway, Hampton Beach (restaurants & boardwalks) and Canobie Lake Amusement Park.

60-90 minutes away: Weirs Beach (Laconia Bike Week & Mt. Washington Cruise Ship), White Mountains, Flume Gorge, Castle in the Clouds, Boston (TD Garden, Fenway Park, Museum of Science, Museum of Fine Arts, New England Aquarium & Faneuil Hall Market Place).

SEE AD ON PAGE 3

4 Cozy Pond Camping Resort

541 Battle Street, Webster, NH 03303 • (603) 428-7701
 info@cozypond.com • www.cozypond.com

Cozy Pond Camping Resort is located in the small New England town of Webster, NH, which makes it an ideal location for someone looking to get away. We have large, beautifully wooded, and open sites. At Cozy Pond you can reconnect with the important things in life: relaxing with your family and friends and eating all the s'mores you want. Forget your marshmallows? There is a well-stocked camp store with everything you might need, from ice and firewood, to beer and fresh butchered grilling meats, and everything in between. Whether you're looking for a weekend trip or a summer getaway, Cozy Pond Camping Resort is the place for you.

Directions 5 minutes off I-89, Exit 7, east on Route 103 0.8 mile, then north on Route 127 3.2 miles, campground is on the left.

Amenities 184 sites most with water/electric/septic, fire ring, and picnic table. Free Wi-Fi and cable, laundry, dump station, well stocked store, LP gas refill station, free showers and restrooms, large pavilion for activities and crafts, basketball, volleyball, bocce, horseshoes, shuffleboard, mini golf, Frisbee golf, pool and large pond for swimming, canoeing, kayaking, and fishing. Nearby hiking trails and rivers for canoeing and kayaking. Pets and big rigs welcome.

SEE AD ON RIGHT

5 Epsom Valley Campground

990 Suncook Valley Highway, Epsom, NH 03234 • (603) 736-9758
 epsomvalley@verizon.net • www.epsomvalleycampground.com

Epsom Valley Campground is a family owned and operated campground located in the heart of beautiful New Hampshire. Only 20 minutes east of Concord, and 90 minutes north of Boston, we offer the quiet, relaxing atmosphere New Hampshire is famous for. A variety of attractions are available nearby. Come and enjoy our shady or sunny sites. We offer rustic camp sites as well as camping sites with 3-way hookups, a large group camping area, take a book/leave a book free library, laundry facilities, and large pavilion.

Directions From Interstate 93: Take Exit 15E in Concord, NH and proceed east on routes 393 to 4 & 202. At Epsom Traffic Circle, go north on Route 28. Our campground is located 1,500 feet north of the Epsom traffic circle on the right.

Amenities 80 spacious tent and trailer sites in tall pines and open grassed areas, modern facilities, laundry, swimming, fishing, canoe and kayak rentals, canoeing, mini golf, badminton, volleyball, ice, wood, free Wi-Fi, and group area.

6 Field & Stream RV Park

7 Dupaw Gould Road, Brookline, NH 03033 • (603) 673-4677
 info@fsrvp.com • www.fsrvp.com

Catering to the Mature RVer. Located just 3 miles north of Massachusetts and ten miles west of Nashua. Free Wi-Fi and cable TV, paved sites.

Directions From Mass line take Rt. 13N to 2nd yellow blinking light, turn L onto Mason Rd. From Nashua take Exit 6 off Everett Tpk, Rt. 130 W to Rt. 13S, turn L, go 1 mi to yellow blinking light, turn R onto Mason Rd.

Amenities Sites 20/30/50 amp, all with W/E/S, cable TV, wireless internet, modern facilities, laundry, tables, LP, private pond, fishing, PETS ON LEASH. Open year round (limited winter by appointment only).

SEE LISTING ON LEFT



5 Acre Recreational Pond
 Pet-Friendly
 Camp Store
 Game Room
 Wooded and Open Sites



Big Rigs Welcomed
 Free Cable and Wi-Fi
 Large Pavilion
 Volley Ball
 Playground
 And So Much More!



541 Battle Street
 Webster,
 New Hampshire
 03303
 (603) 428-7701
 info@cozypond.com
 www.cozypond.com




AIRSTREAM

Nashua, NH • Lebanon, ME



NH & ME's Exclusive Airstream Dealers!



**New Models • Pre-Owned Models • Parts & Service
Financing • Storage • Body Shop & Repair**

Airstream of Nashua
233 Main Dunstable Road
Nashua, NH 03062
603.880.0032
AirstreamOfNashuaNH.com



Airstream of Lebanon
1545 Carl Broggi Highway
Lebanon, ME 04027
207.339.0032
AirstreamOfLebanonME.com

7 Friendly Beaver Campground



Super playground and four awesome pools!



88 Cochran Hill Road, New Boston, NH 03070 • (603) 487-5570
reservations@friendlybeaver.com • www.friendlybeaver.com
OPEN YEAR ROUND

Directions Take I-93N to I-293, then take Route 114 until you come to the junction of Route 13, take a left onto Route 13 bringing you into New Boston. Take a left at the second stop sign then your next right onto Old Coach Road, entrance in about 2 miles. If using a GPS, please enter the address 298 Old Coach Road, New Boston, NH 03070.

Amenities Wooded and open sites, table and fireplaces, water, electric, sewer/ dump station/on-site pump-outs, cable, free Wi-fi in the buildings, or \$\$ at sites. The largest camp store in NH includes wood, ice, ice cream, snacks, and more. Covered pavilion, 2 laundry areas including XL machines. Modern individual restrooms are fully tiled. Heated indoor pool that is open year-round. Outdoor 40' swimming pool, 40' sports pool, 32' wading pool with waterspouts, 8 gazebos, 2 playgrounds, adult recreation hall, teen rec hall with video game plug-in stations, and kid's activity room. Both rec halls have TVs with Comcast. The new sports field area includes horseshoes, volleyball, baseball, basketball, and a large group area. Activities every weekend from spring to fall and every day during school summer vacation. Themed weekends including Christmas in July, Family Mardi Gras, Halloween on Labor Day weekend, and more. Pet friendly on leash. May-Oct breakfast served in the adult rec hall.

SEE AD CENTERFOLD ON PAGES 46 & 47

8 Hidden Valley RV & Golf Park

81 Damren Road, Derry, NH 03038 • 603-887-3767
hiddenvalleylv@comcast.net • www.hiddenvalleylvgolf.com

Amenities 270 sites, electric, water, sewer, LP gas, recreation hall, fireplaces, picnic tables, fishing (no license), spring fed lake with beach, salt water swimming pool, corn hole, pickle ball court, weekend activities, camp store, restaurant, lounge, ice, wood, laundry mat, non-denominational church on site, 18-hole championship golf course, 9-hole par 3.

Directions 93 North to Exit 4 East, 2nd right off traffic circle (East Derry Rd), approx. 4 miles, left on Damren Rd to entrance.

Photo courtesy of Jay Philbrick



9 Keyser Pond Campground

1739 Old Concord Road, Henniker, NH 03242 • (603) 428-7741
jeneric.keyserpondcampground@gmail.com • www.keyserpond.com
Directions From Concord take I-89N to Exit 5, 4. miles west on Routes 9 and 202, left at blinking yellow light

Amenities Electric, water, and sewer hookups, dump station, modern facilities, recreation hall with fireplace, laundry, playground, LP gas, horseshoes, badminton, mini golf, shuffleboard, corn hole, camp store, tables and firepits, trailer rentals, swimming on 2 beaches, fishing, canoes, paddle board, and kayak. Cabin available four seasons.

SEE AD BELOW

10 Saddleback Campground

41 Campground Road/Route 43, Northwood, NH 03261 • (603) 942-7285
saddlebackcampground@yahoo.com • www.saddlebackcampground.com
Saddleback Campground is a small, family owned and operated campground located away from the hustle and bustle of normal everyday life. From the moment you pull into our driveway, our desire is to make you feel warm and welcome while you enjoy your peaceful stay. All of our campsites have a view of our spring fed pond where you can swim or fish (no license required). Our campsites are very large and naturally shaded by trees. We have sites to accommodate every person's idea of camping, from tents to a 50-foot motor home.

Directions From Route 95 North, take Route 16 North to Route 4 West. Turn left on Route 43 and go 2 miles to Saddleback Campground on the right. From Route 93 North or South, take Route 4 East to Route 43 South on the right. Go 2 miles to Saddleback Campground on the right. From Route 101, take Exit 3/ Route 43 North about 20 miles to campground.


Amenities 26 sites, W/E/S, dumping station, WiFi, laundry, store, pets allowed (leashed), group area, tenting, rental units – trailer, playground, swimming (pond), fishing.

SEE OUR LISTING ABOVE



I-89, Exit 5. Go 4½ miles West on Rtes. 202 & 9 to
1739 Old Concord Road, Henniker, NH, 03242

- Wooded Sites
- Spring Fed Pond
- 2 Swimming Beaches
- Fishing
- Boat Rentals
- Cabin Rentals
- Rec Hall
- Miniature Golf
- Shuffleboard
- Bingo



1-800-272-5221 • 603-428-7741
VISIT OUR WEBSITE: **WWW.KEYSERPOND.COM**

11 Sandy Beach RV Resort

677 Clement Hill Road, Contoocook, NH 03229 • (603) 746-3591
 sandybeach@equitylifestyle.com
<https://thousandtrails.com/new-hampshire/sandy-beach-rv-camping-resort>
 Sandy Beach RV Resort offers an ideal central location for exploring nearby areas. The White Mountains, New Hampshire's coast, The Lakes Region, and New Hampshire International Speedway are all a short distance away. In addition to the desirable location of this New Hampshire RV resort, Sandy Beach RV Resort offers guests the opportunity for boating, fishing and swimming, as well as amenities like tennis courts, a playground, shuffleboard, and a basketball court.

Directions From West, Rts 202/9 East. Continue past the Henniker, Rt 114 Exit, approx. 5 miles. Left at light (Dunkin Donuts) on Rt 127. Continue past the Hopkinton Dam. Right at fork & Sandy Beach is 1 1/2 miles on the left. From South/North: take I-93 to I-89N. Exit 6 to Rt 127S. Continue approx. 2.5 mi., right over Hopkinton Dam. Right at fork & Sandy Beach is 1 1/2 miles on the left.

Amenities 182 sites w/3-way hookup, some cable sites, 1000 ft. waterfront, beautiful sandy beach, boating and fishing, dances and theme weekends, family activities, 20/30/50 AMP electric, full hook-up sites, laundry, camp store, tables and fireplaces, basketball, tennis, horseshoes, bocce, and washers.

12 Spacious Skies French Pond

479 Old West Hopkinton Road, Henniker, NH 03242 • (862)777-0319
 info@campatfrenchpond.com • www.spaciousskiescampgrounds.com
 Spacious Skies French Pond is a family-friendly campground located in beautiful southern New Hampshire, 5 miles north of Pats Peak. Offering both wooded and open sites that can accommodate any size RV. We have retro camper rentals, tent sites and a rental cottage, there is the perfect spot for every camper. Camp On!

Directions Southbound Exit 6, right off I-89 on State route 127 (Maple Street) approx. 4 miles south on Route 127, cross dam, take 1st right, then left, continue about 1 mile. Northbound Exit 5 (left) off I-89, Route 202 & 9W, 5 miles, right turn on Old West Hopkinton Rd., go 1 mile campground on left.

Amenities Spacious Skies French Pond is nestled deep in the forest, right on French Pond. Beach access offers swimming, kayaking, canoeing, paddle boating, and fishing. Campers can also enjoy the salt water heated pool. A historied pavilion is available for activities, dancing, and more. A rec hall with arcade games, a new playground, and gem mining provide for families. A camp store, laundry facility, propane filling station, and dump station are additional campground conveniences. **SEE AD BELOW**

STATE PARKS

- 13 BEAR BROOK Allenstown, NH
- 14 PAWTUCKAWAY Nottingham, NH

See pages 88 and 89 for more information.

RV SALES AND SERVICE

15 Campers Inn RV of Merrimack

35 Robert Milligan Pkwy, Merrimack, NH 03054
 (603) 883-1082 • www.campersinn.com

Indoor showroom, parts & accessories store, new and used RV's, for brand names see our website, drive-thru service bays, RVIA certified technicians, wheel alignment, trailer hitches, mobile service, NH State Inspections

Directions Everett Tpke Exit 10, NB end of ramp turn right, SB end of ramp turn left, go to end turn right onto Daniel Webster Highway, Route 3 South
SEE AD ON PAGE 91

16 Camping World

165 Dover Road, Chichester, NH 03258 • 800-342-4279
 www.rv.campingworld.com

Sales and service new and used RV's, large indoor showroom and Camping World On-Site Master certified factory trained technicians, hitches sold and installed, NH State inspection station, LP gas (metered)

Directions Route 4 (Dover Road), Exit 15E off I-93
SEE AD ON PAGE 62

17 Cold Springs RV Sales, Service & Parts

530 So. Stark Highway, Weare, NH 03281 • (603) 932-6912
 www.coldspringsrv.com

New and Used RV's, Full Service Facility, Master Certified Factory Trained and RVIA Certified Technicians, Mobile Service, Parts & Accessories Store, Hitches sold and installed, NH State Inspection Station, and LP Gas Fill Station.

Directions Rte 114, 5 miles North of Goffstown
SEE AD ON INSIDE FRONT COVER

SEE OUR LISTING ABOVE

www.spaciousskiescampgrounds.com • (862) 777-0319 • camper@spaciousskiescampgrounds.com

Spacious Skies Seven Maples
in Hancock, NH

<p>FULL HOOK-UP SITES, 30 & 50 AMPS MONTHLY SITES / SEASONAL SITES CABINS PET FRIENDLY SWIMMING POOL & SLIDE ARCADE GAGA BALL PIT FISHING</p>	<p>GEM MINING KAYAK RENTALS PLAYGROUND HIKING/BIKING TRAILS BOAT LAUNCH PROPANE/FIREWOOD/ICE CAMP STORE</p>
--	---

Spacious Skies French Pond
in Henniker, NH

FULL HOOK-UP SITES, 30 & 50 AMPS
 MONTHLY SITES / SEASONAL SITES
 RETRO RV RENTALS
 WINTER CAMPING
 LAKE BEACH
 GEM MINING, PADDLECRRAFT RENTALS, FISHING
 REC HALL/ARCADE
 PET-FRIENDLY
 PROPANE/FIREWOOD/ICE
 CAMP STORE

monadnock region



IMAGE COURTESY OF JAY PHILBRICK

Symbolic of old New England Charm, the Monadnock region consists of rolling farmland and picturesque towns. The region gets its name from Mount Monadnock which emerges above the countryside and can be seen from almost everywhere.

Unique shops, lively restaurants, art galleries, and museums fill the streets of towns including Keene and Peterborough. Take a walk through downtown Keene to admire the large murals painted by the Walldogs or head over to Rindge to discover the Cathedral of the Pines where you can find breathtaking views of Mt. Monadnock. Walk through the Madame Sherri Forest in Peterborough to view what's left of the mysterious castle ruins, then head over to the Mariposa Museum to view exhibits that embody the culture of our world.

If you are a history or nature buff, there are plenty of museums and nature preserves such as the Horatio Colony House Museum & Nature Preserve in Keene, where you can enjoy both in one visit. Experience The Caterpillar Lab, in Marlborough, or check out the Chesterfield Gorge Natural Area, an outdoor enthusiast's dream with over 13 acres of scenic paths, bridges, and waterfalls to explore. Want more of a challenge, hike up Mount Monadnock's 3165 ft peak where you can choose from forty miles of trails to discover.

For a more relaxed day, check out one of the many family-owned farms that encompass the region. The Stonewall Farm in Keene or The Friendly Farm in Dublin are sure to keep everyone occupied the entire day. Whatever you prefer you will be sure to find something for the whole family to enjoy.

Points of Interest:

- Cathedral of the Pines (Rindge)
- Distant Hill Gardens (Walpole)
- Madame Sherri Forest (Chesterfield)
- Mariposa Museum & World Culture Center (Peterborough)
- Rhododendron State Park (Fitzwilliam)
- Stonewall Farm (Keene)
- The Friendly Farm (Dublin)
- Walldog Murals (Keene)

For more info on **Monadnock**

Greater Hillsborough Chamber of Commerce
603-464-5858 • www.ghcconh.org

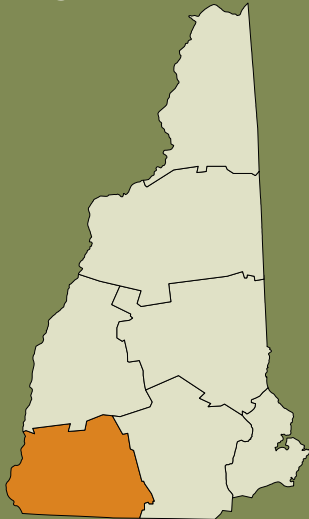
Greater Keene & Peterborough Chamber of Commerce
603-352-1303 • www.keenechamber.com

Jaffrey Chamber of Commerce
603-532-4549 • www.jaffreychamber.com

Monadnock Travel Council
www.monadnocktravel.com

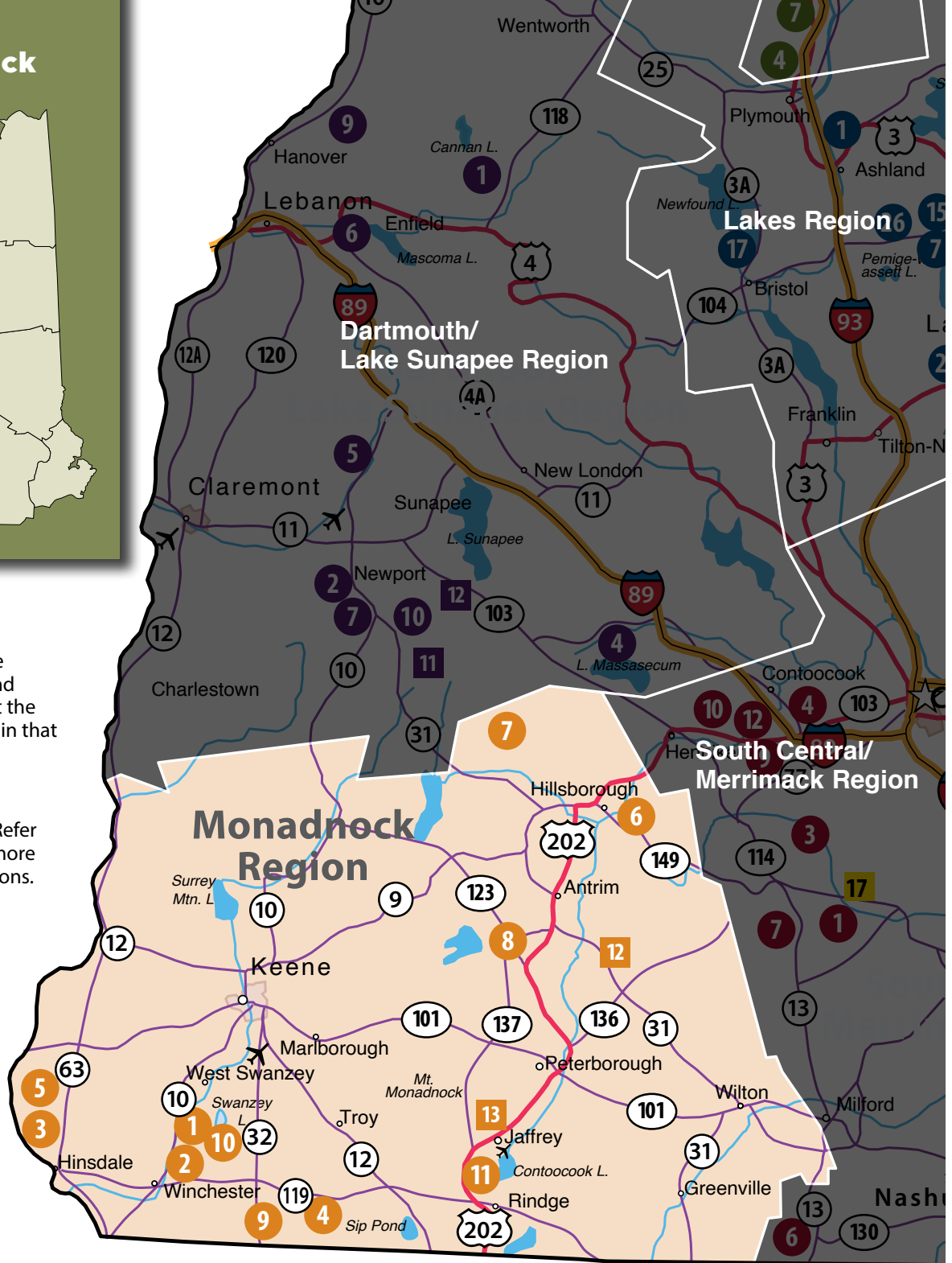
Rindge Chamber of Commerce
603-899-6501 • www.rindgechamber.org

monadnock region



Notes:

- Pick your ideal location on the Region Map and then check out the Campgrounds in that area using the number code.
- Locators are approximate. Refer to listings for more accurate locations.



monadnock region private & state park campgrounds

- | | |
|------------------------------------|-------------------------------|
| 1 Ashuelot River Campground | 7 Rocky Valley Campground |
| 2 Forest Lake Camping Ground, Inc. | 8 Spacious Skies Seven Maples |
| 3 Hinsdale RV Resort & Campground | 9 Shir-Roy Camping Area |
| 4 Laurel Lake Campground | 10 Swanzey Lake Camping Area |
| 5 MountainSide Camping | 11 Woodmore Family Campground |
| 6 Oxbow Campground | |

State Parks

- | |
|---------------|
| 12 Greenfield |
| 13 Monadnock |

Note: When making your camping reservation, be sure to mention that you found your campground in the *2024 New Hampshire Camping Guide!*

For Rates & Reservations, please call the campground or visit the campground's website.

monadnock region private & state park campgrounds		Total No. of Sites	Max RV Length	Hookups W/E/S	Max Amps	Dumping Station	LP Gas / Metered (M)	Seasonal Sites	Tenting	Rental Units	Pets (leashed) (P) / Dog Park (DP)	WiFi (W) / Cable (C)	Laundry	Store	Group Area	Rec Hall (R) / Pavilion (P)	Playground	Swimming	Boating / Water Sports	Marina / Boat Launch	Fishing	Hiking Trails	Bike Trails	ATV Trails	SEASON DATES	
1	Ashuelot River	81	Any	•	50	•	<5	•	•&H	•	P	W	•	•	R	•	N	•	•	•	•	•	•	<10	5/1-10/13	
2	Forest Lake	150	40	•	30	•	•	•	•	P	C	<5	<5	R	•	N	•	•	•	•	•	<5	<5	<5	5/1-10/1	
3	Hinsdale	81	45	•	50	•	•	•	•	P	W	•	<10	•	•	•	P	<10	•	•	•	•	•	•	4/15-10/31	
4	Laurel Lake	70	32	•	30	•	•	•	•	P	•	<10	<10	•	•	•	N	<10	<5	•	<5	<5	<10	Mid May-Mid Oct.		
5	Mountainside	18	30	•	30	<5	•	•	•&H	•	P	<5	•	•	R	•	•	<5	<5	•	•	•	•	<5	6/16-9/5 Wknds*	
6	Oxbow	103	45	•	50	•	•	•	•&H	•	P	W/C	•	•	R/P	•	N	<5	<5	•	•	•	•	<5	5/1-10/15	
7	Rocky Valley	37	Any	•	50	•	<5	•	•	P/DP	W	•	•	•	R	•	N	<10	<10	•	•	•	•	<5	5/1-10/31	
8	Spacious Skies Seven Maples	125	40	•	50	•	•	•	•	P/DP	W	•	•	•	R/P	•	P	•	•	•	•	•	•	<10	5/3-10/27	
9	Shir-Roy	122	Any	•	50	<10	•	•	•&H	•	P	W	•	•	R	•	N	•	•	•	•	<5	<10	<10	5/24-10/14	
10	Swanzy Lake	108	35	•	30	•	•	•	•&H	•	P	W/C	•	•	•	•	N	•	<5	•	<5	<5	•	•	5/1-11/1	
11	Woodmore	125	45	•	50	•	•	•	•	P	W/C	•	•	•	R/P	•	P	•	<5	•	•	<5	•	•	5/12-10/9	
STATE PARKS																										
12	Greenfield	253	38	•	<10	•	•	•	•	P	•	•	•	•	•	•	N	•	•	•	•	•	•	•	May-October	
13	Monadnock	40	30	•	<10	•	•	•	•	•	•	<10	•	•	•	•	•	<10	<10	•	•	•	•	•	4 Seasons	
Seasonal rental only		• = Onsite <5 = Located less than 5 miles from campground <10 = Located less than 10 miles from campground P=Pool, N=Natural, Rental Units (Cabins, Trailer, Yurts, Teepee, etc.), H=Hammock Tenting																								

1 Ashuelot River Campground

152 Pine Street, Swanzy, NH 03446 • (603) 357-5777
 camping@ashuelotriverscampground.com • www.ashuelotriverscampground.com
 Ashuelot River Campground is set on 23 acres along the Ashuelot River in the heart of the Monadnock Region just 6 miles south of Keene, NH. We offer a quiet, simple experience in a clean and well-kept facility with spacious sites. Spend the day hiking nearby trails, biking the rail trails, paddling the river, or relaxing in peace at your site.

Directions Please review the directions on the website as there is a covered bridge that needs to be avoided near the campground. From NH Rt 10 south in Swanzy take South Winchester St and follow signs for 1.5 miles.

Amenities Grassy, W/E/S, and W/E sites, riverside and wooded W/E sites, 30 and 50 amp, pull-through sites. We are big rig friendly. We have laundry, a game room, and free Wi-Fi. Handicapped accessible sites are available. Three rustic cabins are available to rent. Tents are welcome. Fire ring and picnic table at every site. Clean, accessible restrooms with free hot showers. Canoe, kayak, and bike rentals, shuttle trips on the river. Store with firewood, ice, incidentals, and gifts. Our One Basic Rule: Be the camper you want your closest neighbor to be. Simple. Come see us!

SEE AD ON PAGE 37

2 Forest Lake Camping Ground, Inc.

331 Keene Road, Winchester, NH 03470 • (603) 239-4267
 forestlake1@flcg.comcastbiz.net • www.forestlakecampgrounds.com
 Beautiful lakeside camping with many amenities to choose from. Family camping at its best.

Directions From south, I-91 N, take exit 28A. From north, Route 10 S

Amenities 150 large, wooded tent and trailer sites, 115 electric/water, some w/ sewer, LP gas metered, cable, tables and fireplaces, fishing, boating, swimming, tennis, sports court, volleyball, playground, weekend activities, pitch and putt golf.

SEE AD ON RIGHT

SEE OUR LISTING ON LEFT

FOREST LAKE CAMPING GROUND

LAKESIDE CAMPING

- Boat Launch
- Fishing
- Swimming
- LP Gas (Metered)
- 20/30 Amp Service
- Boat Rentals
- Tennis Court
- Shuffleboard
- Sport Court
- Cable

Mailing: **331 Keene Rd., Rte. 10 Winchester, NH 03470**
 E-mail: forestlake1@flcg.comcastbiz.net
 www.forestlakecampgrounds.com

WOODALL'S INSPECTED & RATED

3 Hinsdale RV Resort & Campground

29 Pine Street, Hinsdale, NH 03451 • (603) 336-6240
camphelp@evergreencommunities.com • www.campingnow.com

Directions At Thicket Hill Village on Route 119

Amenities 81 sites w/electric and water/electric/septic, secluded tent sites, 20/30/50-amp service, LP gas (metered), Wi-Fi, tables and fireplaces, pool, children's pool, modern facilities, recreation hall, store (limited), ATVing available, laundry.

4 Laurel Lake Campground

340 East Lake Road, Fitzwilliam, NH 03447 • (603) 585-3304

Directions Off Rte. 119 at Fitzwilliam Depot Fire Station, 1 1/2 miles south on East Lake Rd.

Amenities 70 tent and trailer sites, tables and fireplaces, modern facilities, beach, swimming, fishing, 50th year

5 MountainSide Camping

Hinsdale, NH • (603) 398-7871

davidjherod@gmail.com • www.mountainsidenh.com

MountainSide offers men's camping in southern New Hampshire on weekends only. Reservations required. Call, email, or visit web site. Check-in before dusk. Local hiking in Pisgah Park and Mount Wantastiquet. Annual mountain bike rally. Stag Horn Table Tennis Club and MountainSide Bocce Ball tournaments.

Directions Please call for directions

Amenities Private bathrooms with showers. Canteen kitchen with sink, wood and gas grills, stove top range and oven. Cabins and campers available for rent.



Campanion provides **Trailers for Tent Camping** pre-loaded with all the equipment you will need for a week or weekend away. Just pack your Sleeping Bags or Sheets for the Queen size Air Mattress and 2 cots, pillows and, of course, your food. Trailers are light-weight and can be pulled with a SUV or Car, you will need a hitch and connection for the Lights. No packing, unpacking, and storing all the equipment. Just camping. Visit www.rentcampanion.com for a complete list of the contents or call 1-603-785-3306 for more details. Trailers are located in Manchester, NH.

SEE LISTING ON PAGE 36

The advertisement for Ashuelot River Campground features a large aerial photograph of the campsite, showing a winding river, numerous RVs and tents, and lush green trees. In the top left corner, there is a circular logo with the text "Ashuelot River Campground" and a small illustration of a tent and trees. To the right of the logo, the text reads "Quiet, Clean and Spacious with 3600 feet of riverfront for canoeing, kayaking and swimming!". Below this, it says "Swanzy, New Hampshire 603-357-5777" and "AshuelotRiverCampground.com". A blue box contains a list of amenities: "Trailer, tent & big rig friendly • 50A service & pull-thrus available • Open, wooded & waterfront sites • Rustic cabins • Enforced quiet hours • Kayak, canoe and bicycle rentals • Shuttle service on the river •". At the bottom, it says "Open May 1 - Mid-October Pet-friendly! Close to hiking trails and rail trail". There are three small inset photos: one showing people at a campsite, one showing people kayaking on the river, and one showing a group of people sitting around a campfire. A cartoon dog's head is in the bottom right corner.

SEE OUR LISTING ON LEFT

6 Oxbow Campground

8 Oxbow Road, Deering, NH 03244 • (603) 464-5952
office@oxbowcampground.net • www.oxbowcampground.net
Great family campground with spacious, clean, and quiet sites. We recycle and have wireless internet available also.

Directions From Routes 9 and 202 in Hillsboro Square, go 3/4 mile south on Route 149, entrance on left.

Amenities Private, wooded, and open sites, including some waterfront, 103 full hookup sites with optional cable TV, phone and free Wi-Fi, 11 electric only, 4 non-hookup sites, Rec room, group area, play areas, fishing pond, swimming pond, and a pond for pedal and paddle boating, pets on leash.

SEE AD ON RIGHT

7 Rocky Valley Campground

31 Carr Road, Hillsboro, NH 03244 • (603) 803-4773
info@rockyvalleycamp.com • www.rockyvalleycamp.com

Directions Please review the directions on the website to avoid dirt/narrow roads or low capacity bridges. From Washington: Review website. From Keene: Rt 9E to Rt31, right to Cooledge road, left on East Washington road on destination. From Henniker: Rt 9E to Rt31, Right to Cooledge road, left on East Washington road to destination.

Amenities Rocky Valley Campground is a rural, spacious, big rig friendly family campground with just 34 sites set on 11 acres abutted by over 100 acres of private woodlands accessible to guests. Biking, fishing, swimming holes, hiking, laundry, clubhouse, store, with spacious bathrooms onsite. Local dairy farm and other family fun attractions including Franklin Pierce Reservoir, a public beach and powerboat friendly lake. ATV/UTV trailheads nearby.

Ask For Our Complete Brochure

OXBOW Campground

WiFi Available

GREAT CAMPING IN A SPACIOUS, PEACEFUL SETTING

Phone: (603) 464-5952
8 Oxbow Road, Deering, NH 03244
Web: www.oxbowcampground.net
E-mail: office@oxbowcampground.net

Center Base For Touring & Attractions
Swim, Fish & Boat Ponds • Tent To Full Hookup Sites • Pull Thru Sites • Open, Shaded & Waterfront Sites

SEE LISTING ON PAGE 39



www.spaciousskiescampgrounds.com • (862) 777-0319 • camper@spaciousskiescampgrounds.com



FULL HOOK-UP SITES, 30 & 50 AMPS
MONTHLY SITES / SEASONAL SITES
CABINS
PET FRIENDLY
SWIMMING POOL & SLIDE
ARCADE
GAGA BALL PIT
FISHING

GEM MINING
KAYAK RENTALS
PLAYGROUND
HIKING/BIKING TRAILS
BOAT LAUNCH
PROPANE/FIREWOOD/ICE
CAMP STORE

Spacious Skies Seven Maples
in Hancock, NH

FULL HOOK-UP SITES, 30 & 50 AMPS
MONTHLY SITES/ SEASONAL SITES

RETRO RV RENTALS
WINTER CAMPING
LAKE BEACH

GEM MINING, PADDLECRRAFT RENTALS, FISHING
REC HALL/ARCADE

PET-FRIENDLY
PROPANE/FIREWOOD/ICE
CAMP STORE

Spacious Skies French Pond
in Henniker, NH



8 Spacious Skies Seven Maples

24 Longview Road, Hancock, NH 03449 • (862)777-0319
 info@campatsevenmaples.com • www.spaciouskiescampgrounds.com
Spacious Skies Seven Maples is nestled on 54-acres of historic farmland within the storybook village of Hancock, NH, and a short drive from Mount Monadnock. Offering shaded and open RV sites, deluxe and rustic cabins, as well as tent sites, there is something for every camper. Our clean, quiet campground provides the perfect setting for authentic camping fun, while offering the comforts of modern amenities. Camp On!

Directions From Rt 93 N or S take Rt 89 West to exit 5, Rt 9W. Follow Rt 9W to the Rt 202W exit. Follow Rt 202W, through the towns of Antrim and Bennington. Upon reaching the Hancock town line, turn right on Rt 137S. Follow Rt 137S for 3 Miles. Turn right at Longview Rd. The campground is on the left over the bridge.

Amenities include 2 modern bathhouses, a state-of-the-art heated swimming pool with waterslides, gem mining, playgrounds, a rec hall with arcade games, a camp store, propane filling, and a dump station. Enjoy on-site access points to Moose Brook for kayaking down into Norway Pond and hiking and bike trails throughout the park.

SEE AD ON PAGE 38

Mount Monadnock in New Hampshire is the second most commonly climbed mountain in the world after Mt. Fiji in Japan.

9 Shir-Roy Camping Area



Enjoy swimming and boating in a relaxed natural environment!

136 Athol Road, Richmond, NH 03470 • (603) 239-4768
 camp@shir-roy.com • www.shir-roy.com

For over 65 years, we have provided a quiet and family-friendly camping area to reconnect with family and friends and create memories to last a lifetime. We are a family owned and operated campground dedicated to making connections with our customers. Our hope is to continue this tradition and for you to be a part of it.

Directions 14 miles South of Keene on Route 32. 11 miles North of Athol via Route 32. 20 miles from I-91 via Northfield, exit Route 10 to Winchester then East on Route 119 to Route 32 S 1/2 mile. 7 miles from Route 12 via 119.

Amenities 122 RV and tent sites under the pines or the stars. Located on Cass Pond, a 54-acre spring fed quiet body of water with a sandy beach for swimming, fishing, boating: pedalboat, kayak, canoe and rowboat rentals. Clean modern restrooms, free hot showers, and laundry room. Camp Canteen: groceries, candy, ice cream, firewood, camping and RV supplies, etc. Rec hall, game room, two playgrounds, volleyball, horse shoes, bocce, ballfield, basketball hoop, pedal carts, free Wi-Fi, dump station. Pet friendly must be leashed with paperwork. Large groups welcome: large safari area. Sites: wooded or grassy with water, 20, 30 & 50-amp service, sewer, picnic table, firepit w/ grill, some pull-thru sites. On site rentals: RV, tent cottage, and tent trailer.


SEE AD BELOW

SEE OUR LISTING ABOVE

Lakeside Camping

Shir-Roy
 Camping Area

Making Memories for Over 65 Years!



TENTERS WELCOME · EXCELLENT FISHING
 Tent Cottage, Tent Trailer, and RV Rentals

- BOATING & SWIMMING
- FREE WIFI
- RECREATION LODGE
- 50+ RV SAFARI FIELD
- 50 AMP SITES FOR LARGE RIGS
- NEW! CLEAN RESTROOMS
- NEW! FREE SHOWERS
- LAUNDRY
- CANTEEN

(603) 239-4768

Conveniently located at 136 Athol Road near Rte. 119 on Rte. 32, Richmond, NH.

Visit us at www.shir-roy.com Write or Call for Brochure.

Mailing Address: Shir-Roy Camping, 100 Athol Rd., Richmond, NH 03470



10 Swanzey Lake Camping Area

88 East Shore Road, Swanzey, NH 03446 • (603) 352-9880

info@swanzeylake.com • www.swanzeylake.com

"Family camping at its best." Located on the shore of Swanzey Lake in southwestern NH. Come experience old fashioned, lake side, country camping in a very wooded campsite area.

Directions From Keene: Junctions Route 101, 9, and 12 go 1 mile south on Route 12, then 5 miles south on Route 32, turn right onto Swanzey Lake Road, go 2 miles, turn right onto East Shore Road, entrance 1/2 mile on left. From I-91: exit 28 via Route 10, 16 miles right onto Westport Road, 2 1/2 miles to Swanzey Lake Road, turn right, 1 mile turn left onto East Shore Road, entrance 1/2 mile on left.

GPS Directions N 42 50.544 W 072 18.033

Amenities 108 sites, dump station, metered showers, LP gas, laundry, camp store, playground, cable tv, sandy beach, dock, boat rentals, and RV supplies.

11 Woodmore Family Campground

21 Woodmore Drive, Rindge, NH 03461 • (603) 899-3362

info@woodmorecampground.com • www.woodmorecampground.com

Our 23-acre family operated campground is located along 344-acre Lake Contoocook, just 6 miles from Mt Monadnock and the Rails to Trails biking is 1/2 mile from the campground. Full hookup RV sites and rustic tenting available weekend/weeks/monthly. All sites have table/fire ring ADA available. Family-friendly groups welcome on Safari with 10 w/e/s and w/e for tents available. Family friendly pets welcome on a solid leash. Firewood delivered directly to your campsite. Planned events on weekends, themes, kids and adult bingo, daily adult swim hour, tournaments etc.

Directions Only 6 miles from the MA border and two minutes off Route 202, between JCT 202/124 and 202/119. Route 202 to S Woodbound Rd, to Woodbound Rd, to 21 Woodmore Drive (our driveway).

Amenities Propane fill station, dump station, camp store, boat docks, lake fishing, horseshoes, corn hole court, volleyball, pool with shade area, playground, toddler play area, arcade, wiffle ball field, basketball, free wi-fi hot spot, 2 vehicles on site allowed, your guests welcome (fee applies). No campfire out time if you follow 11pm quiet hours. Cell coverage. Restaurants/stores < 3 miles.

1833

In 1833 the first free public library in the United States was established in Peterborough.

STATE PARKS

12 GREENFIELD Greenfield, NH

13 MONADNOCK Jaffrey, NH


See pages 88 and 89 for more information.



New Hampshire *Loves* Campers®

Advertising

The Ultimate Guide to reach Campers and New Hampshire Visitors!



Why advertise in the New Hampshire Camping Guide?

- **The Guide is distributed at** RV & Camping Shows from Florida to Quebec, Travel & Destination Shows, AAA, RV Dealers, In and Out-of-State Information Centers, Retail Outlets, Chamber of Commerce, New Hampshire Travel Association, New Hampshire Division of Travel & Tourism, Member Campgrounds, distribution companies, NeHaCa direct mail program in the US & Canada and everywhere the internet reaches.
- **A trusted FREE resource for over 50 years.** Campers use the guide to locate campgrounds and services and plan their next vacation.
- More New Hampshire and New England residents are using the New Hampshire Camping Guide every year because they are **traveling closer to home.**
- The publication is also available for download on our website, www.nhlovescampers.com, and pushed on our association Facebook, Twitter, and Instagram pages. **The online advertisements are "hot-linked" directly to your website or email address.**
- Advertisements in our publication are invaluable and has allowed us to continue working towards our mission of being the premier camping association and promoting New Hampshire as the #1 destination for camping in New England.

NEW HAMPSHIRE CAMPGROUND OWNERS' ASSOCIATION

PO Box 1074, 1545 Dover Road • Epsom, NH 03234 • 603.736.5540 • info@ucampnh.com • nhlovescampers.com

YOUR GUIDE TO CAMPGROUND ETIQUETTE



OBSERVE CHECK IN/OUT TIMES

Arrive at or after check-in time and leave before check-out time.



RESPECT YOUR NEIGHBORS

Do not walk through other campsites and keep all items on your site.



BE MINDFUL OF YOUR NOISE LEVEL

Keep all noise at a decent level at all times.



OBSERVE QUIET TIMES

Keep noise level of talking, children and pets low and music off during posted quiet hours.



GO THE SPEED LIMIT

Observe the speed limit at all times and be aware of people, children and pets while driving.



MIND YOUR CAMPFIRE

Check to be sure that campfires are allowed and never leave it unattended.



KEEP A TIDY CAMPSITE

Pick up all food and garbage throughout the day and clean and organize site at end of the night.




KEEP ALL FACILITIES CLEAN

Pick up after yourself and report any spills or broken equipment immediately.



BE A RESPONSIBLE PET OWNER

Keep your pets leashed and in your control at all times and always pick up after your dog.



FOLLOW ALL CAMPGROUND RULES

Be aware of all campground rules to ensure that everyone enjoys their time and stays safe.

WE WANT TO HEAR FROM YOU!

LET US KNOW OF ANY ISSUES SO WE CAN HELP

We are here to resolve any issues—do not leave the campground unhappy.

ENJOY YOUR STAY!

OUR NUMBER ONE PRIORITY IS TO ENSURE ALL CAMPERS HAVE A FUN, ENJOYABLE AND COMFORTABLE STAY.

This useful information was kindly developed and brought to you by
CampgroundViews.com



lakes region



IMAGE COURTESY OF JOHN GISIS

With over 273 lakes and ponds, the Lakes Region is a great place to spend your next camping trip. Picturesque New England towns line the lakes with unique shops, museums, and restaurants, while others sit where the views of mountains peaks are the best around.

The Lakes Region area is home to the largest lake in the state, Lake Winnepesaukee, with 288 miles of shoreline and 274 islands. Joining Lake “Winni” are other bodies of water that give visiting campers an abundance of places to explore. These lakes include Squam Lake, Winnisquam Lake, Newfound Lake, and Lake Wentworth just to name a few, where water enthusiasts enjoy swimming, boating, kayaking, paddle boarding, and waterskiing.

Along with the wealth of lakes, rivers, and ponds, the Lakes Region is home to many beautiful mountains big and small. Visitors of all ages and abilities can explore hiking, biking, and walking trails for any skill levels. Spend a day hiking through the trails at the Castle in the Clouds in Moultonborough or take a couple of hours biking down the Cotton Valley rail trail from Wolfeboro to Wakefield.

Even if you are not an outdoor enthusiast, there are plenty of activities to keep you busy in the Lakes Region. There are an abundance of museums, farms, shops, and restaurants that will fill your day with excitement. Visit the Remick Country Doctor Museum & Farm in Tamworth or take in a show at the Winnepesaukee Playhouse at Meredith. Stop for lunch in downtown Wolfeboro or jump on the M/S Mount Washington and take a 3-hour tour of the big lake. However you choose to spend your day, you will not be disappointed in the Lakes Region of New Hampshire.

Points of Interest:

- Brown’s Ridge Family Farm (Wolfeboro)
- Cotton Valley Rail Trail (Wolfeboro-Wakefield)
- Hart’s Turkey Farm (Meredith)
- Castle in the Clouds (Moultonboro)
- Remick Country Doctor Museum & Farm (Tamworth)
- Squam Lake Science Center (Holderness)
- The Winnepesaukee Playhouse (Meredith)
- Weirs Drive-In Theater (Weirs Beach)

*For more info on the **Lakes***

Central New Hampshire Chamber

603-726-3804 • www.centralnh.org

Greater Barrington Chamber of Commerce

603-664-2200 • www.barringtonchamber.org

Greater Ossipee Chamber of Commerce

603-651-1600 • www.ossipeevalley.org

Greater Wakefield Chamber of Commerce

603-522-6106 • www.greaterwakefieldchamber.org

Lakes Region Chamber of Commerce

603-524-5531 • www.lakesregionchamber.org

Lakes Region Tourism Association

603-286-8008 • www.lakesregion.org

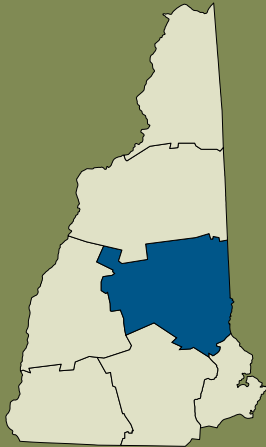
Meredith Area Chamber of Commerce

603-279-6121 • www.meredithareachamber.com

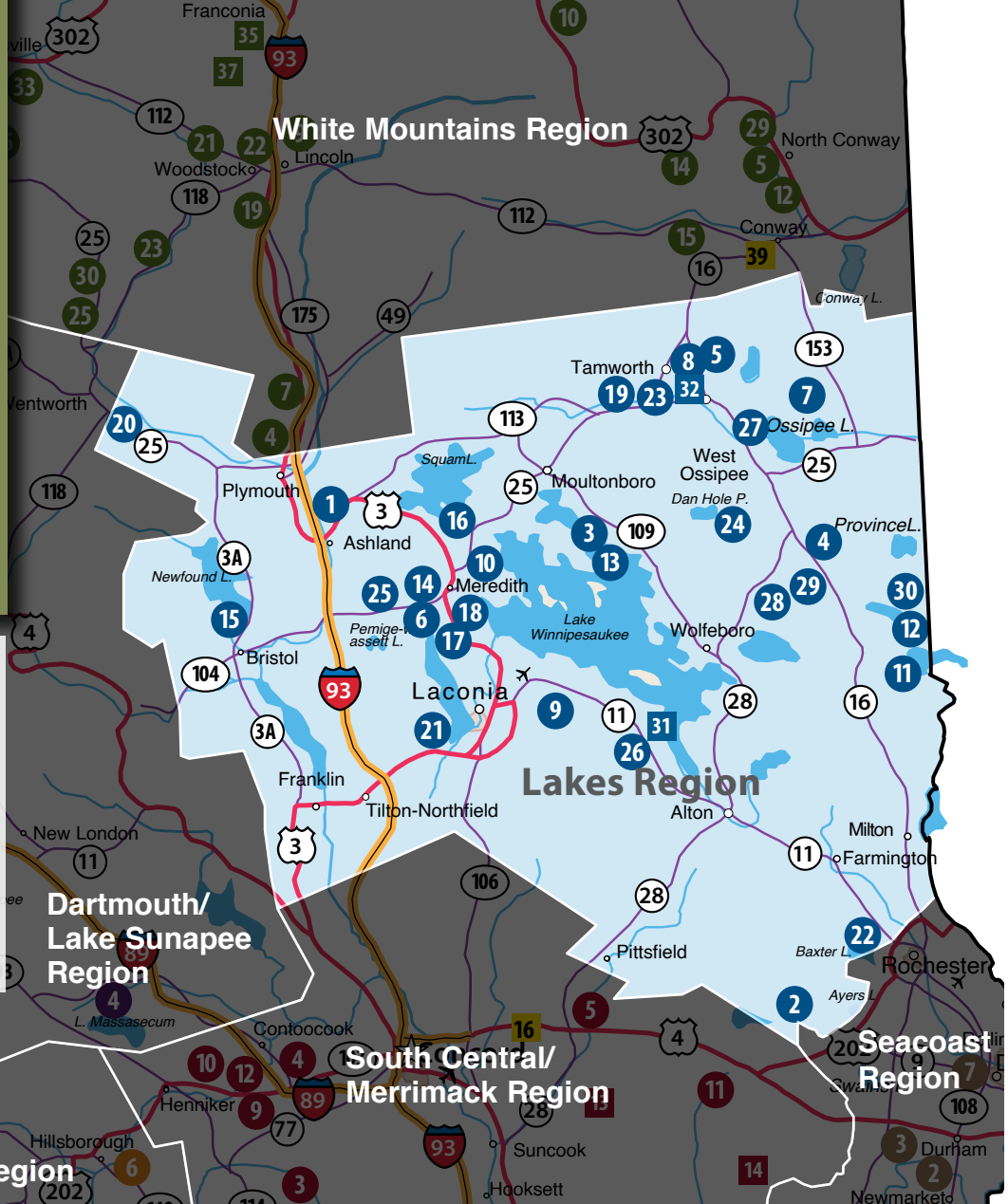
Wolfeboro Area Chamber of Commerce

603-569-2200 • www.wolfeborochamber.com

lakes region



White Mountains Region



Notes:

- Pick your ideal location on the Region Map and then check out the Campgrounds in that area using the number code.
- Locators are approximate. Refer to listings for more accurate locations.

LAKES REGION

lakes region private & state park campgrounds

- | | | |
|---|---|---|
| 1 Ames Brook Campground | 13 Long Island Bridge Campground, LLC | 25 Twin Tamarack Family Camping & RV Resort |
| 2 Ayers Lake Farm Campground and Cottages | 14 Meredith Woods 4-Season Camping Area | 26 Viewland Campground |
| 3 Bear's Pine Woods Campground | 15 Camp at Newfound Lake | 27 Westward Shores Cottages & RV Resort |
| 4 Beaver Hollow Campground & RV Park | 16 Owl's Landing Campground | 28 Willey Brook Campground |
| 5 Chocorua Camping Village KOA | 17 Paugus Bay Campground | 29 Wolfeboro Campground |
| 6 Clearwater Campground | 18 Pine Hollow Campground | 30 Woodman Lake Campground |
| 7 Danforth Bay Camping & RV Resort | 19 Riverbend Campground | |
| 8 Foothills Family Campground | 20 Riverbrook Campground & RV Park | |
| 9 Gunstock Mountain Resort Campground | 21 Silver Lake Park Campground & Cabins | State Parks |
| 10 Harbor Hill Camping Area | 22 Strafford/Lake Winnepesaukee South KOA | 31 Ellacoya |
| 11 Lake Forest Resort | 23 Tamworth Campground | 32 White Lake |
| 12 Lake Ivanhoe Inn & Campground | 24 Terrace Pines Campground | |

Note: When making your camping reservation, be sure to mention that you found your campground in the 2024 New Hampshire Camping Guide!

For Rates & Reservations, please call the campground or visit the campground's website.

lakes region private & state park campgrounds		Total No. of Sites	Max RV Length	Hookups W/E/S	Max Amps	Dumping Station	LP Gas / Metered (M)	Seasonal Sites	Tenting	Rental Units	Pets (leashed) (P) / Dog Park (DP)	WiFi (W) / Cable (C)	Laundry	Store	Group Area	Rec Hall (R) / Pavilion (P)	Playground	Swimming	Boating / Water Sports	Marina / Boat Launch	Fishing	Hiking Trails	Bike Trails	ATV Trails	SEASON DATES
1	Ames Brook	89	45	•	50	•	•	•	•	P	W/C	•	•	•	R	•	P	<5	<5	•	<5	<5			5/15-10/17
2	Ayers Lake	46	40	•	50					P	W	•	•	•		•	N		•	•	<5	<5			5/20-10/15
3	Bear's Pine Woods	128	44	•	50	•	•	•	•	P	W	•	•	•	R	•	P	<5	<5	<5	•	<5			5/15-10/15
4	Beaver Hollow	140	45	•	50	•	•	•	•&H	•	P/DP	W/C	•	•	P	•	P	<5		<5	<5	<5			5/13-10/9
5	Chocorua Camping Village KOA	150	42	•	50	•	•	•	•&H	•	P/DP	W/C	•	•	R/P	•	P/N	•	<5	•	•	•			5/1-10/9
6	Clearwater	149	40	•	50	•	<10	•	•	•	P/DP	W/C	•	•	R/P	•	N	•	•	•	<10				5/17-10/15
7	Danforth Bay	305	45	•	50	•	•	•	•	•	P/DP	W/C	•	•	R/P	•	P/N	•	•	•	•	•			Year Round
8	Foothills Family Campground	70	40	•	30	•	•	•	•&H	•	P/DP	W	•	•	P	•	P	•	<5	<5	<5	•			5/15 - 10/13
9	Gunstock Mountain Resort	250	55	•	50	•	•	•	•&H	•	P/DP	W	•	•	R/P	•	P	<5	<5	•	•	•	<10		5/24-10/14
10	Harbor Hill	120	45	•	50					P	W	•	•	•	R	•	P	<5	<5	<5	•				5/27-10/9
11	Lake Forest Resort	130	40	•	50	•	<10	•			P		•	•	R		N	•	•	•	<10	<10			5/15 - 10/15
12	Lake Ivanhoe	75		•	50	•				P	W/C	•	•	•	•	•	N	•	•	•					5/1 - 10/15
13	Long Island Bridge	114	40	•	50	•				P	W/C	•	•			•	N	•	<5	<5	<10	<5			5/15 - 10/15
14	Meredith Woods	101	45	•	50		<10	•	•	•	P/DP	W/C	•	•	R	•	P	<5	<5	<5	<10				Year Round
15	Camp at Newfound Lake	45	80	•	50		<5	•	•		P/DP	W/C	•	•	R/P	•		<5	<5	<5	<5	<5	<5		5/1 - 10/15
16	Owl's Landing	90	40	•	30	•	•	•	•&H	•	P	W	•	•	R/P	•	P	<5	<5	<5	<5	<5			5/27-10/14
17	Paugus Bay	170	45	•	50	•	<5	•	•		P		•	•	R	•	N	•	•	•	<5	<5	<10		5/15-10/15
18	Pine Hollow	75	40	•	30	•	<5	•	•&H	•	P	W	•	•	R		P	<5	<5	<5	<5	<5	<10		5/24 - 10/15
19	Riverbend	33	45	•	50	•	<10	•	•&H	•	P	W	•	•		•	P		<10	•	<5	<5	<5		5/15 - 10/15
20	Riverbrook	94	45	•	50	•	•	•	•		P	W	•	•	R/P	•	P	•	•	•	•	•			5/12-10/9
21	Silver Lake Park	76	35	•	30				•&H	•	W/C	•	•			•	N	•	•	•	<5	<5			5/15 - 10/9
22	Strafford/Lake Winnepesaukee S. KOA	144	50	•	50	•	•	•	•	•	P/DP	W/C	•	•	R/P	•	P/N	•	•	•	<5	<10			5/6 - 10/9
23	Tamworth	100	40+	•	50	•	•	•	•&H	•	P	W/C	•	•	R/P	•	N	<5	<10	•	<5	<10			5/12 - 10/14
24	Terrace Pines	189	32	•	30	•	•	•	•	•	P/DP	W	•	•	R	•	N	•	•	•	•				5/12-10/16
25	Twin Tamarack	210	45	•	50	•	<10	•	•	•	P	W/C	•	•	R/P	•	P/N	•	•	•	<5	<5	<5		5/17 - 10/14
26	Viewland	51	36	•	30	•			•&H	•	P	W/C	<5					<5	<5	<5	<5	<5			5/15 - 10/10
27	Westward Shores	500	44	•	50		<5	•	•	•	P/DP		•	•	R/P	•	P/N	•	•	•	<10	<10	<10		5/12 - 10/16
28	Willey Brook	60	Any	•	50	•	<10	•	•	•	P	W/C	•	•		•	<10	<10		•					5/15 - 10/15
29	Wolfeboro	50	32	•	50		•	•	•&H	•	P	W	<10	•							<5	<5			5/15 - 10/15
30	Woodman Lake	53	40	•	50		<5	•	•		P	W/C	<5	<5	•	R		<5	<5	<5	<5	<5	<10		5/24 - 10/14
STATE PARKS																									
31	Ellacoya	38	50	•	30							•	•	•	P	•	N	•	•	•					May-October
32	White Lake	200	35			•	<10	•				<10	•	•	P	•	N	•	•	•					May-October

Seasonal rental only • = Onsite <5 = Located less than 5 miles from campground <10 = Located less than 10 miles from campground
P=Pool, N=Natural, Rental Units (Cabins, Trailer, Yurts, Teepee, etc.), H=Hammock Tenting

1 Ames Brook Campground

104 Winona Road, Ashland, NH 03217 • (603) 968-7998
info@amesbrook.com • www.amesbrook.com

"The Best Small Campground in NH." Enjoy brookside RV camping with full hookups. We have large, level, wooded and sunny RV sites that are Big Rig Friendly. We are located in the geographic center of NH for all your sightseeing and activities in the Lakes Region and White Mountains. There is great boating and fishing nearby on Squam Lake, Lake Winona and many other lakes and ponds close by. We are just 1½ miles off Route I-93. So come, relax and enjoy a great camping experience.

Directions Route I-93 exit 24 (Routes 3 & 25), go 3/4 mile south on Route 3 & 25, to Route 132, then 1/4 south to a flashing yellow light, take left onto Winona Rd. Campground is 1/2 mile on right. (AVOID the south end of Winona Rd as there is a low bridge 10'6". Come in only from the Ashland end.)

Amenities Modern facilities, water/electric (30 & 50 Amp), sewer and cable TV hook-ups, FREE WiFi, clean restrooms with FREE hot showers, campstore, campfire wood, ice, laundry, LP gas, recreation hall, game room, exercise equipment, swimming pool, 2 playgrounds, horseshoes, volleyball, basketball-cement 1/2 court, brook fishing, friendly pets (2) ON LEASH, NON-Aggressive.

2 Ayers Lake Farm Campground and Cottages

497 Washington Street, Barrington, NH 03825 • (603) 335-1110
ayerslake18@gmail.com • www.ayerslakecampground.com

Ayers Lake Farm Campground is the place for quiet, family-owned and operated campground on the western end of Ayers Lake in Barrington, NH. Just 90 minutes north of Boston and four hours from NYC. We offer a variety of sites from waterside to woodland. Our lake is approximately one mile long and is known best for its bass fishing, nesting loons, bald eagles, and warm shallow water ideal for boating and swimming.

Directions On Washington Street, Route 202; Exit 13 West off Route 16 (Spaulding Turnpike), 4 1/2 miles entrance on right.

Amenities In addition to 53 RV sites, complete with electric, water, sewer hookup, and Wi-Fi, there is an updated bathhouse with hot and cold showers and a coin-operated washer and dryer. If you prefer a quieter setting, we have 10 cottages. Most sleep 6 and all have been updated with new furniture and fixtures. The camp-style bedrooms have twin or queen beds; you bring your own linens. There is a coin-operated washer/dryer in the grove. Each cottage is available for or monthly or two-week rentals, June through September, or on a seasonal basis. FML: please visit www.ayerslakecampground.com

3 Bear's Pine Woods Campground

65 Barrett Place, Moultonborough, NH 03254 • (603) 253-6251
 info@bearspinewoodscampground.com • www.bearspinewoodscampground.com
Nestled in the forest and close to the shores of Lake Winnepesaukee, Bear's Pine Woods Campground is one of the areas "Better Natured" family camping resorts.


Directions From I-93 to exit 23, NH 104 to NH 3 to NH 25. Right on Moultonboro Neck Road 4 miles to campground.

Amenities 100 sites W/E/S 20/30/50-amp service. Tent areas, well maintained park, pull-thrus, Wi-Fi, playground, dump station, PETS ON LEASH, pool, lounge, laundry, store, showers, game room, volleyball, horseshoes, and bocce ball.

SEE AD BELOW


Photo courtesy of Gunstock Marketing Department







Booking a camping trip just got easier.

Browse 130,000+ campsites and book instantly.



campspot.com

SEE OUR LISTING ABOVE



Bear's
Pine Woods
Campground

Family Camping Resort

Lake Winnepesaukee

603-253-6251

Info@bearspinewoodscampground.com

Sites for Tents, Trailers, Motor Coaches and 5th Wheels 20/30/50 amps

65 Barrett Place, P.O. Box 776 Moultonborough, New Hampshire









Seasonal Sites Available

LAKES REGION

THE FRIENDLIEST CAMPGROUND

OPEN YEAR-ROUND!

Friendly Beaver CAMPGROUND



WE'VE GONE GREEN PLEASE RECYCLE!



- Tent & Trailer Sites
- Water, Electric and Sewer Hookups
- Cabins • Tables
- Fireplaces
- General Store
- Wood • Ice
- Lounging Patio
- Dumping Station
- Two Large Rec Halls:
1 For Adults And
1 For Children & Teens

- Christmas in July
- Theme Weekends
- Free Wagon Rides
- Movies
- Saturday Night Entertainment
- Country & Western Dances
- Arts & Crafts
- Children's Activities
- Free WiFi at Adult and Children's Rec Hall



www.friendlybeaver.com Old Coach Rd, New Boston

ROUND IN NEW ENGLAND!

FOUR AWESOME POOLS:

- 20x40 Swim Pool
- 20x40 Sport Pool (Water Basketball & Water Volleyball)
- 16x32 Wading Pool
- Indoor Heated Pool Open Year Round

SUPER PLAYGROUND:

- Beautifully Crafted Wood Replicas of a Pirate Ship, Airplane, Space Ship, Fire Truck, & a 40 Foot Train



**WHY NOT TRY OUR
WEEKDAY GETAWAY
SPECIAL?**

**SUNDAY thru
THURSDAY**

**Camp TWO Nights Receive
a THIRD Night FREE!**

**Must request discount at time of
making your reservation**

ton, NH 03070 **(603) 487-5570**

4 Beaver Hollow Campground & RV Park



Great full-service amenities including rec/game room, huge pool & deck.

700 Route 16, Ossipee, NH 03864 • (603) 539-4800
inquiry@beaverhollowcampground.com
www.beaverhollowcampground.com

Beaver Hollow Campground is located in the heart of the Lakes Region of New Hampshire. We have a great base camp for all your exploring of the area's attractions. Come join us in the summer season for a relaxing escape from the daily hustle. We offer many amenities including a heated saltwater pool with slide, basketball ½ court, volleyball court, playgrounds throughout the campground, horseshoe pits, and cornhole areas. We also offer several activities throughout the main season to keep your family entertained during your stay. Our campground is also surrounded by some of the area's finest attractions, including golf, hiking, and many more with Lakes Ossipee and Winnepesaukee nearby.

Directions 1-mile South Junction Routes 16 & 28 on Route 16

Amenities Approximately 40 acres of 130 sites with water/electric/septic and 30/50-amp service. We can handle up to 45 ft. rigs with many pull-through and tent sites all with picnic table and fire ring. We have modern clean facilities with free hot showers, Wi-Fi, pavilion, planned weekend and holiday activities, camp store, laundry, 2 separate playgrounds, and electronic security gates.

SEE AD BELOW

5 Chocorua Camping Village KOA



893 White Mountain Hwy (Route 16), Tamworth NH 03886
Toll Free 1-888-237-8642 • (603) 323-8536

info@chocoruacamping.com • www.chocoruacamping.com

Treat your family to a true camping getaway. Family owned for 46 years, Chocorua Camping Village offers great lakeside camping with over 6 miles of on-site woodland walking and mountain bike trails. 3 miles to Mount Chocorua, 15 miles to North Conway shopping and attractions. Explore the country town of Tamworth with a distillery, summer theatre, farmer's market, and fire tower. Close to the natural beauty of Kancamagus highway, Hemenway State Forest, and Sandwich Notch Trails. Give us a call to reserve your site, cabin, or glamping teepee.

Directions Rt. 16, 3 mi N of Jct. 16 & 25 W

Amenities 200 acres, family friendly with recreation programs and themed weekends, dog friendly with dog park and dog beach. 150 sites with W/E/S, tent sites, patio sites on the water, 6 off the grid rustic cabins, 12 full amenity cabins, 2 teepees, loaded camp store, food service café, 6 miles of nature trails, rec hall, pavilion, laundry, pool, beach, 50-acre pond and river, fishing, kayak, SUP boat rentals, playgrounds.

SEE AD BELOW

SEE OUR LISTING ABOVE

New Hampshire *Loves* Campers®

SEE OUR LISTING ABOVE

Great Base for all Your Day Trips!

BEAVER HOLLOW CAMPGROUND

...and relax when you get back!

Heated Saltwater Pool • Family Camping • Pet Friendly • Rental Campers
Large Motor Homes Welcome

Electronic Security Gate • Doggie Park • W/S/E (up to 50 amps)
Heated Saltwater Pool • Free Hot Showers • Clean Restrooms
Camp Store (firewood and ice available) • Group Sites • Propane Fill
WI FI included at Most Sites • Picnic Table/Fire Ring at Each Site
Dump Station • Huge Event Pavilion • Full Line Laundromat
Responsible Motorcyclists Welcome
3 Children's Playground Centers
Basketball, Volleyball, Horseshoes and Nature Trails

Like Us On FB @ Beaver Hollow Campground

603-539-4800 • BeaverHollowCampground.com
700 White Mtn. Hwy (Rt. 16) • Mail: PO Box 437 • Ossipee, NH 03864

Chocorua KOA & Wabanaki Lodge

www.ChocoruaCamping.com

6 Clearwater Campground



Spend quality family time at our beautiful lake.

26 Campground Road, Meredith, NH 03253 • 603-279-7761
 info@clearwatercampground.com • www.clearwatercampground.com
 Wooded sites and a beautiful lake.

Directions Take Exit 23 off I-93 then 3 ¼ miles east on Route 104
Amenities RV, tent, and trailer lakeside campground, cabin rentals, 60+ years, free showers, fireplaces, full hookups, Wi-Fi, Cable TV, laundry, pavilion, game room, camp store, playgrounds, lake swimming, beach, fishing and boating, boat rentals, 36 boat slips

SEE AD BELOW

New Hampshire *Loves* Campers®

FIVE STAR
 GOLF CARS & UTILITY VEHICLES
 ME - NH - MA - NY - RI - VT

OFFERING A LARGE SELECTION OF NEW & USED GOLF CARS

ENHANCE YOUR NH CAMPGROUND EXPERIENCE WITH FIVE STAR GOLF CARS

CONTACT US TODAY
 1165 Union Avenue
 Laconia, NH 03246
 603-527-8095

SEE OUR LISTING ABOVE

CLEARWATER Campground

Call or Write for a Free Color Brochure:
 26 Campground Road
 Meredith, New Hampshire 03253

IN THE LAKES REGION OF NEW HAMPSHIRE

EXIT 23 OFF I-93
 3 MILES EAST ON ROUTE 104

Visit us at:
www.clearwatercampground.com
(603) 279-7761

Well screened sites assure privacy in a lovely forest

Wi-Fi
 Cabin Rentals

Enjoy: Swimming, Boating and Fishing on Pemigewasset Lake



Danforth Bay

CAMPING & RV RESORT

One of NH's largest resorts set among 335 scenic, forested acres, including a half-mile of lake frontage. Featuring full site hook-ups, four-season cabins, clean bathhouses, heated pools, convenient store, sandy beaches, playgrounds & fields, family-friendly events & activities, boat launch, pets welcome and more!

- 20/30/50 amp service • Pull-thru sites • Summer fun activities & events • Tennis/pickleball/shuffleboard • Dog park
- Golf cart rentals • Rental kayaks, canoes, & SUPs • Winter camping: access snowmobile trails, ice-fishing & nearby ski areas

Danforth Bay Camping & RV Resort
196 Shawtown Rd., Freedom, NH 03836 • (603) 539-2069 • danforthbay.com

7 Danforth Bay Camping & RV Resort

196 Shawtown Road, Freedom, NH 03836 • (603) 539-2069
reservations@danforthbay.com • www.danforthbay.com

Located between the Lakes Region and White Mountains of NH, family-friendly Danforth Bay offers over 300 tent, RV, and extended-stay campsites, many nestled along the shores of Danforth Bay of Ossipee Lake. Spread out over 180 forested acres, the big-rig and pet-friendly resort offers clean, modern facilities, heated swimming pools, sandy beaches, recreation program, camping cabins, free Wi-Fi, extended cable, and unique activities that keep families and groups coming back year after year!

Directions Take I-95 to Route 16 (Spaulding Turnpike), to West Ossipee. Take Route 41 east (½ mile) to Ossipee Lake Road on right (4+ miles) to Shawtown Road on left, 1 mile to office

Amenities 305 lakeside and brookside sites, 50/30/20-amp service, 3-way hookups, cable, Wi-Fi, pull-thrus, safari area, cabin rentals, tables and firepits, 2 swimming areas, 3 pools, kiddie pool, fishing, boating, canoe/kayak/rowboat rentals, camp store, pavilion, movie room, laundry, playground, hiking trails, winter camping, snowmobile trail access, and more!

SEE AD ABOVE

1823

The Belknap Mill built in Laconia in 1823 is the oldest unaltered brick knitting mill in America.

8 Foothills Family Campground



506 Maple Rd, Tamworth, NH 03886 • (603) 323-8322
foothillscampground@outlook.com • www.thefoothills.com

We are a family owned and operated campground with over 22 acres of sprawling woods and a ½ acre stream fed fishing pond. We have 30-amp RV sites with water and sewer, spacious, private, wooded tent sites including a deluxe family site with space for 4 large tents and a pavilion. We are pet friendly with a dog park and kid friendly with a playground, pool, and rec closet. We offer small kayaks and paddleboats for use. We are located just north of White Lake State Park. We are close to Ossipee, Chocorua, and Silver Lakes and many rivers. Hiking, biking, boating, and kayaking are located less than 5 miles away and less than 20 miles south of North Conway where outlets and tax-free shopping are available.

Directions Take Route 16 north into Tamworth, take second left (after Days Inn and 7-11), onto Maple Road (gray fence) and make a quick left toward dead-end and make a right into the campground entrance. Store is on the right for check in.

Amenities We offer spacious wooded seasonal sites, nightly/ weekly sites, water and electric and rustic tent sites with picnic tables and fire pits. Clean bathhouse. Beautiful stocked fishing pond and natural brook, kayaks and paddle boat, a built-in swimming pool and recreation room with cable TV and game tables, playground. Pets are welcome on leash with copies of rabies records required. Campground store for supplies, firewood, ice and other misc items.



We all have a role to play in helping to preserve the state we love so that future generations can enjoy it as much as we do. Whether you're here to explore our miles of trails, visiting an attraction or museum, or attending a theatrical production, we ask you to join with us in making the Granite State Promise: a commitment to protect, respect, and preserve New Hampshire.



Learn more: granitestatepromise.com



New Hampshire has partnered with the national Leave No Trace Center for Outdoor Ethics to promote sustainable tourism practices in the state and provide visitors and residents with the tools they need to protect New Hampshire's spectacular natural landscapes and destinations. We hope you will consider our 7 principles as your guide to protecting New Hampshire's great outdoors.



Learn more: visitnh.gov/leavenotrace

9 Gunstock Mountain Resort

719 Cherry Valley Road, Gilford, NH 03249 • (603) 737-4355
 camping@gunstock.com • www.gunstock.com

Close to the shores of Lake Winnepesaukee and Ellacoya State Park Beach, camping at Gunstock Mountain Resort puts you in the heart of New Hampshire's Lakes Region. Surrounded by three mountain ranges, numerous crystal-clear lakes, a diverse assortment of recreational opportunities and small New England villages, Gunstock offers a rustic alpine setting for your visit to New Hampshire. Get Out and Camp Out with us and enjoy an exclusive camper discount to Gunstock's Adventure Park, home of the largest aerial obstacle course in New England and one of the longest ziplines in the country. Take a thrilling ride on the Mountain Coaster and enjoy a relaxing trip to the summit on our scenic lift ride, all within walking distance. Winter Cabin Rentals: December- April.

Directions 719 Cherry Valley Road (Route 11-A), Gilford

Amenities Hookups W/E/S service to 50 amps, dumping station, metered LP gas fill station. Free heated bathhouse with laundry, pets allowed (leashed), group area, game room, playground, swimming pool, and a great camp store! 200 sites on 140 acres including tenting, rental cabins, and RVs to 45 feet, hiking, and fishing.

SEE AD ON RIGHT

CAMPNCA.COM

Explore the Northeast Camping Season

MAINE - NEW HAMPSHIRE - MASSACHUSETTS - VERMONT - MARYLAND - CONNECTICUT - NEW YORK - RHODE ISLAND - PENNSYLVANIA - NEW JERSEY - DELAWARE

Gunstock

MOUNTAIN RESORT

CAMPGROUND

RECONNECT WITH WHAT MATTERS.

Gunstock Mountain Resort's campground puts you in the heart of New Hampshire's Lakes Region, close to the shores of Lake Winnepesaukee and the foothills of the White Mountains.

Select from 250 campsites or 2 rustic cabins.



Campers enjoy:

- Camp Store
- Fire Rings and Picnic Tables
- Heated Swimming Pool
- Hiking and Biking Trails
- Fishing Pond
- Playground
- Dog Park

Gunstock campers receive a discount on Gunstock Adventure Park activities!

Zipline Tours | Treetop Challenge Course
 Mountain Coaster | Scenic Chairlift Rides


GILFORD NH | GUNSTOCK.COM | 603-737-4355

Lake Forest Resort



A beautiful RV retreat by the lake...for Couples on their Own


Wooded, private sites for any day or the whole summer...



Nine-hole Cayman golf course...

fishing & Sailing on the lake

RV, Motorhome & Park Model Sites



150 Dearborn Road
E. Wakefield, NH 03830

603.522.3306

www.lakeforestrvresort.com

10 Harbor Hill Camping Area

189 NH Route 25, Meredith, NH 03253 • (603) 279-6910
www.hhcamp.com • hhcamp@hhcamp.com

Harbor Hill Camping Area is a seasonal camping resort located in the picturesque town of Meredith, NH. We are 1 mile from the town beach on Lake Winnepesaukee.

Directions From the lights in Meredith, head East on Route 25; we are located at mile marker 61. From Route 16, head West on Route 25; we are located just past Moulton's Farm.

Amenities Laundry room, LP gas, camp store, wood, sports court, basketball, athletic field with equipment, playgrounds, large crystal-clear pool, rec hall, and nature trails. Our campground is landscaped, extremely clean, with quiet house enforced. We invite you to make Harbor Hill your seasonal summer home!

The quintessential New England community of Wolfeboro is known as "The Oldest Summer Resort in America"

New Hampshire *Loves* Campers®

11 Lake Forest Resort



A beautiful RV retreat by the lake for couples on their own again.

150 Dearborn Road, East Wakefield, NH 03830 • (603) 522-3306
www.lakeforestrvresort.com • lakeforestresortinfo@gmail.com
On Great East Lake, a place for couples who are on their own again.

Amenities Cayman Golf, laundry, dock, 130 spacious, peaceful sites. There is a nine-hole executive golf course located in the park. Pet friendly, kayaks available for rent, level grounds for biking and walking. We also have a grass field with 50-amp service for rallies and a clubhouse for activities.

SEE AD ABOVE

12 Lake Ivanhoe Inn & Campground

631 Acton Ridge Road, East Wakefield, NH 03830 • (603) 522-8824
office@lakeivanhoe.com • www.lakeivanhoe.com

Directions Route 16 (Spaulding Turnpike), one exit after intersection of Route 16 & Route 9, right on Wakefield Road (opposite Palmers Motel), 1/2 mile left on 153N (Province Lake Road), 3 1/4 miles right on Acton Ridge Road, entrance 1 mile on left after the Inn

Amenities 75 sites, 60 WES, (30-amp service), modern facilities, free Wi-Fi, recreation hall, video games, camp store, laundry, playground, ice, wood, private wooded sites, sandy beach, canoe, kayak, paddleboat rentals, fishing, swimming, shuffleboard, horseshoes, basketball, recreation field, tables, fireplaces, safari area, Pets (limit 2) on leash.

13 Long Island Bridge Campground, LLC

29 Long Island Road, Moultonboro, NH 03254 • (603) 253-6053
libcg1@juno.com • www.longislandbridgecampgroundnh.com

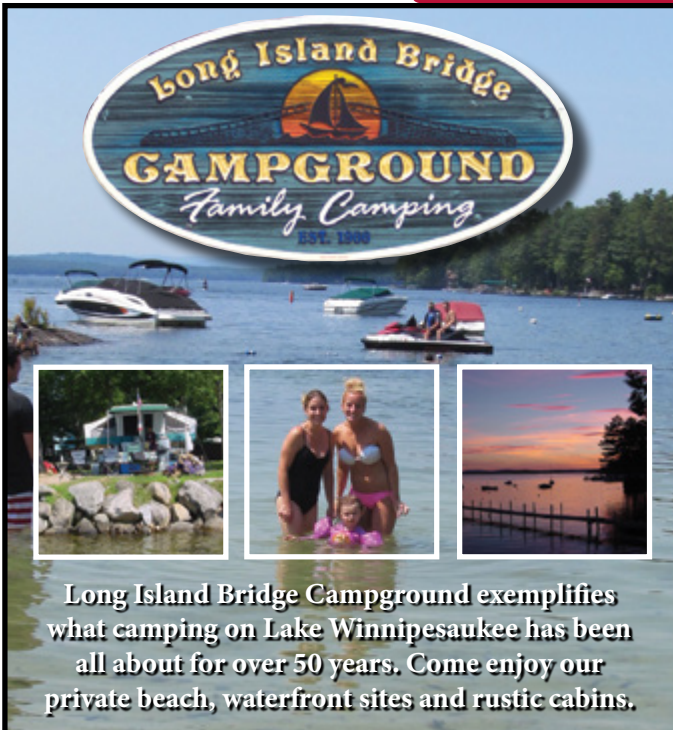
Come to Long Island Bridge Campground to enjoy the endless beauty of Lake Winnepesaukee.

Directions From I-93 take Exit 23 to Route 104 to Meredith to Route 25 to Center Harbor to Moultonboro Neck Rd, From Portland, ME take Route 25 to Route 16 and back to Route 25 to Moultonboro Neck Rd

Amenities Private beach, waterfront sites, rustic cabin rentals, modern restrooms, hot showers, artesian well water, laundry, fishing and boating nearby, tent sites, RV sites with W/E/S and cable TV, all sites have fireplace and picnic table, basketball and volleyball courts, horseshoe pits.

SEE AD BELOW


SEE OUR LISTING ABOVE



Long Island Bridge Campground exemplifies what camping on Lake Winnepesaukee has been all about for over 50 years. Come enjoy our private beach, waterfront sites and rustic cabins.

29 Long Island Road, Moultonboro, NH 03254
603-253-6053
www.longislandbridgecampgroundnh.com
email:libcg1@juno.com

14 Meredith Woods 4-Season Camping Area



Regardless of the weather, enjoy our heated indoor pool all year!

551 Route 104, Meredith, NH 03253 • (603) 279-5449 • 1-800-848-0328
info@meredithwoods.com • www.meredithwoods.com

Enjoy your RV year round

Directions From I-93 take Exit 23, then 3 1/4 miles east on Route 104

Amenities RV Park, 5-way hookups (water/electric/sewer, cable & telephone), 20/30/50-amp service, year-round on-site cabin rentals, heated indoor pool, hot tub, game room, laundry, camp store, recreation building, snowmobiling, Wi-Fi. **SEE AD ON PAGE 54**

15 Camp at Newfound Lake

792 Mayhew Turnpike, Bridgewater, NH 03222 • (603) 744-3344
newfoundrvpark@gmail.com • www.camp-nh.com

(Formerly Newfound RV Park & Campground) Nestled in the woods near crystal clear Newfound Lake, we offer you the opportunity to enjoy the peace and quiet of NH camping, or if you choose, participating in all the activities this region has to offer. There is so much to do, from swimming or boating on Newfound Lake, to exploring waterfalls (or wineries and breweries), to hiking in the mountains, or roaring down to Laconia for Bike Week. We are also in a prime location for day outings. In just a 30-40 minute drive from the campground, you can enjoy a variety of beaches, restaurants, shopping, museums and various attractions for adults and kids alike. In addition, the area has a huge selection of lakes, mountains and rivers for sightseeing, boating, fishing, paddle boarding, hiking, canoeing, and kayaking. Motorcyclists will enjoy the miles of great scenic touring routes in the region. We look forward to seeing you!

Directions Northbound take exit 23 off I-93 (Rt 104W). Do not turn onto River Road. 6 Miles to Bristol traffic light then go straight onto Rt 3A north then 5 miles to park entrance on the right. Southbound take exit 26 off I-93, Rt 25W to the traffic circle, take 2nd exit onto Rt 3A south drive 10 miles to entrance on left. Do not turn into mobile home park.

Amenities include clean, private restrooms and showers, laundromat, camp store, firewood, pavilion with games, dog park, and walking trail. New in 2021- outdoor community rec area with corn hole, volleyball, firepit, and stage area for karaoke and various entertainment. Pets welcome, limit 2 per site. Close to hundreds of central NH attractions.

16 Owl's Landing Campground

245 US Route 3, Holderness, NH 03245 • 603-279-6266
www.owlslanding.com • camp@owlslanding.com

Family Camping in a natural, wooded setting in the Heart of the Lakes Region.

Directions I-93 to Exit 24 in Ashland. Right on Route 3 South. 7.5 mi on right.

Amenities Full-Hookup (W/E/S/C), W/E, and primitive tent sites available. Modern restrooms with free showers, swimming pool, playground, recreation room w/pool table and arcade, coin-operated laundry. Camp store with groceries, wood, ice, and souvenirs. Weekly activities and fun-filled theme weekends. Free Wi-Fi access, pets welcome. Seasonal sites are available.

17 Paugus Bay Campground

96 Hilliard Road, Laconia, NH 03246 • (603) 366-4757
pbcampground@gmail.com • www.paugusbaycampground.com

Directions Off Route 3, Weirs Beach on Hilliard Road

Amenities 170 sites with table and fireplaces, and water and electric on all sites. Sewage available, sandy beach, pavilion, boat docking, swimming, fishing, kayak, paddle board and canoe rental, laundry, playground, Wi-Fi available near the office area. We welcome well behaved dogs and limit 2 per campsite. Walking distance to Weirs Beach and a short drive to mountains for hiking.

IN THE LAKES REGION OF NEW HAMPSHIRE
EXIT 23 OFF I-93 3 MILES EAST ON ROUTE 104

MEREDITH WOODS A FOUR SEASON
CAMPING AREA

For a Brochure and Reservations Call (603) 279-5449

Use your RV All Year and Discover Winter Fun, Recreation and Relaxation.
 Sewer, Cable TV — Large Level Wooded Sites Overnight, Vacation and Seasonal Campsites
 for both Summer and Winter Recreation Near 5 Ski Areas and Snowmobile Trails.

Wi-Fi

Come and Enjoy Our Indoor Heated Pool and Hot Tub Year Round
 In the Summer Swim and Boat at Clearwater Campground Across Route 104

ON SITE CABIN RENTALS
 Visit us at: www.meredithwoods.com



18 Pine Hollow Campground

656 Endicott St. N, Weirs Beach, Laconia, NH 03247 • (603) 366-2222
camp@pinehollowcampground.com • www.pinehollowcampground.com
Directions From Rte. 93 North/South exit 23, Rte. 104, to Meredith. Continue on Rte. 104 until end and take right on Rte. 3. Follow Rte. 3 until you see The Tamarack restaurant at the lights. Go through the lights and we are the 2nd driveway on the right.

Amenities Nestled in the pine trees, amenities include full hookups, tent camping, small or large groups, new bath house, rec hall, laundromat, Wi-Fi, cable, pool, campfire, wood, and ice. Across from Fun Spot and Monkey Trunks Zip Line, beach, boating, hiking, shopping, and restaurants.

19 Riverbend Campground

11 Jackman Pond Road, South Tamworth, NH 03883 • (603) 323-9133
riverbendcampgroundnh@gmail.com • www.riverbend-nh.com
New owners of this small, rustic campground in the heart of NH. Nearby attractions include Lake Winnepesaukee cruises & boat launch, outlet shopping, hiking, biking, kayaking, public golf courses, excellent dining, brewery & distillery, Barnstormers Theater.

Directions From I-93 take Exit 23 to Meredith, follow Rt 25 to junction of 113W. From Rt 16, take Rt 25 to junction of 113W.

Amenities Wooded and open sites most with 30-50 amp electric, water, sewer, basic wifi, fire pits, picnic tables, pull-thrus, back-ins & tent sites, pool, playground, horseshoes, river walk along the Bearcamp River. Fishing, pet friendly, bathhouse with hot showers, small camp store, firewood available. Additional amenities coming soon! SEASONAL SITES AVAILABLE.



20 Riverbrook RV & Camping Resort

1120 Rumney Rte 25, Rumney, NH 03266 • (603) 786-2333
office@riverbrookandbakerriver.com
www.bakerrivercampground.com/riverbrook-campground/
Riverbrook RV & Camping Resort is your family camping & outdoor recreation destination. Just minutes from I93 Exit 26, Riverbrook is nestled on the banks of the beautiful Baker River, along the Western edge of the White Mountain National Forest in Rumney, New Hampshire. With breathtaking mountain views all around, Riverbrook RV Resort offers family oriented outdoor adventures with central access to many of New Hampshire's most popular attractions including the Polar Caves, Clarks Trading Post, Hobo Railroad and Lost River Gorge. Looking for outdoor activities? We are near hiking trails, Rumney Rocks for the climbers, biking, and several golf courses. How about water sports? If canoeing, kayaking, boating, or fishing are what you like, we have 1,200 feet of river frontage and are just a short drive to Stinson Lake, Newfound Lake, Squam Lakes and the Pemigewasset River. All of our grassy sites are at least 65x30 and Big Rig Friendly and include 20/30/50 electric, water, sewer, and free WiFi. We also include a campfire ring and picnic table.

Directions Exit 26 off I-93, Route 25 west approximately 7 miles, entrance on right

Amenities Heated pool, river swimming, fishing, kayaking, hiking, basketball, playground, horse shoes, game room, store, and laundry.

21 Silver Lake Park Campground & Cabins

389 Jamestown Road, Belmont, NH 03220 • (603) 524-6289
office@silverlakeparkcampground.com • www.silverlakeparkcampground.com
Located directly on the shores of New Hampshire's Silver Lake, the campground offers 600 feet of waterfront, with a delightful, gradually sloping, sandy beach that is perfect for children. Enjoy swimming in crystal clear water, do some serious fishing for largemouth or smallmouth bass, or boat, canoe, or kayak for miles on the lake and river. At the end of the day, marvel at the sunset across the water from your campsite. The campground is a private, gated property, and the lake is private with no public access. Located only minutes from town, with easy access to tax-free shopping at everything from outlet malls to antique shops as well as restaurants, and an 18-hole golf course.

Directions Exit 20 off I-93, Route 140E, left on Jamestown Road, 2 miles entrance on left

Amenities Cabin rentals, private boat launch ramp, sandy beach, fishing, modern facilities, laundry, canoe, kayak, and paddleboard rentals, boat ramp, corn hole, horseshoes, playground, ice, paved streets, hook-ups 2-4 ways, cable, Wi-Fi, close to Tanger Outlets and restaurants. SORRY, NO DOGS.

22 **Strafford/Lake Winnepesaukee South KOA**

79 1st Crown Point Road, Strafford, NH 03884 • (603) 332-0405
strafford@koa.com • www.straffordkoa.com

Strafford/Lake Winnepesaukee South KOA offers 45 acres of peaceful recreational family camping nestled in a country side setting in the beautiful Lakes region of New Hampshire. Come enjoy the simple pleasures of life with your family. We are centrally located to any day trip, so come enjoy.

Directions From Route 16 North take exit 14, Ten Rod Road. At the end of ramp bear right then turn right at lights. Drive 1/8 mile between Home Depot and Burger King and turn right on Twombly St. Drive 4/10 mile to end. Turn Right on 202A West and drive 2 1/2 mile to blinking light at 4 corners. Drive straight through and in 1/2 mile bear left on 202A. Drive 2 more miles to First Crown Point road on the right. Campground is on your left in a 1/4 mile. (If coming from Route 16 south take exit 15 turn left at the end of ramp.)

Amenities Large spacious sites with full hookup electric, water, septic, and cable tv, 20/30 amp or 20/30/50-amp, tent, back in, and pull-thru sites, deluxe patio sites, cabin rentals, deluxe cabin rentals, and big rigs welcome. All sites have tables and fireplaces, modern facilities, sandy beach with swimming area and heated pool with spacious seating area. Water slide and spray park, 6-1/2-acre pond, fishing (no license required), paddle boats, canoeing, row boat, kayaking, horseshoes, dog park, playground, basketball court, arcade games, sitting area, free wagon rides, activities during busy season, Wi-Fi limited coverage, clean restrooms, laundry room, camp store, and firewood on site. Propane fill station.

23 **Tamworth Campground**

306 Depot Road, Tamworth, NH 03886 • (603) 323-8031
office@tamworthcamping.com • www.tamworthcamping.com
Between the Lakes and Mountains on the Swift River, a quiet rustic woodland setting.

Directions North from Junction of Routes 25W & 16, 1/2 mile turn left on Depot Road for 3 miles

Amenities Waterfront and water view sites, electric (30 and 50 amp), water, sewer, cable TV, tables and fireplaces, modern facilities, on-site trailer rentals, group areas, free Wi-Fi hotspot, dump station, LP gas, laundry, PETS ON LEASH w/Rabies Cert., playground with pirate ship, sandy beach, meditation garden, mini golf, pavilion, basketball court, shuffleboard, horseshoes, camp store, recreation hall, firewood, ice, swim, fishing, theme weekends, special events, and family rates.

24 **Terrace Pines Campground**

1 Terrace Pines Road, Center Ossipee, NH 03814 • (603) 539-6210
reservations@tprvlodge.com • www.terracepinescampground.com
Terrace Pines is a 600-acre park with 190 sites on two beautiful lakes. Perfect place for boating and fishing!

Directions Rt. 16 N or S Exit to Ctr. Ossipee Business District, follow signs. Rt. 25 W go S one exit on Rt. 16, exit to Ctr. Ossipee Business District, follow signs through village.

Amenities Modern facilities, laundry, tables and fireplaces, game room, New Rec Center, Wi-Fi, disc golf course, indoor mini golf, camp store, wood, ice, swimming, fishing, boating (launch), mountain trail, rowboat, canoe, kayak, corcl, and paddle board rentals, pet friendly with dog park, wiffleball field, basketball and pickleball court, library, pet friendly cabin rentals, and wooded waterfront sites.

Photo courtesy of Kayla Humes



Please help protect New Hampshire's campgrounds, forests and trees.

Buy firewood where you burn it!

Pests move in wood! Outdoor enthusiasts can unknowingly transport forest-destroying insects in firewood. **Leave your firewood at home and protect scenic New Hampshire by buying or gathering firewood at your destination.** With more than 500 NH firewood vendors from across the state, Firewood Scout makes it easy to buy it where you burn it!



Visit firewoodscout.org for a list of over 500 NH firewood vendors!



Photo courtesy of Andy Gagne Photography

25

Twin Tamarack Family Camping & RV Resort



41 Twin Tamarack Road, New Hampton, NH 03256 • (603) 279-4387
 twintamarack@gmail.com • www.twintamarackcampground.com
Located in the heart of New Hampshire close to the mountains and lakes, we offer large, shady or sunny sites with a pool, beach, and open areas for children to run and play.

Directions 2 1/2 miles E off Exit 23, I-93, Rt. 104

Amenities 210 sites, W/E/S hookups, 30 and 50 Amp, pull-thru sites w/cable, Wi-Fi (limited), on site trailers, camping cabin rentals, dump station, modern facilities, pool, pavilion, hot tub, sandy beach, fishing, boating, canoe, paddle boat, kayak and boat rentals, boat launch, laundry, recreation room.

SEE AD BELOW

26 Viewland Campground

6 Viewland Court, Alton Bay, NH 03810 • (603) 875-7100
 viewlandcg@gmail.com • www.viewlandcampground.com

Directions From Alton traffic circle, at Junction Rt 28 & 11, north to Wolfeboro 1.2 mi. Right on Bay Hill Road. Located 600 ft. on left.

Amenities 51 campsites located on 10 acres and only 600 ft. away from Alton Town Beach on Lake Winnepesaukee. We are mostly a seasonal campground but have some very private and remote primitive tent sites available. Walking distance to all Alton Bay attractions (marinas, swimming, arcades, restaurants, and free Saturday night band concerts).

Twin Tamarack
 FAMILY CAMPING & RV RESORT
On Pemigewasset Lake
 TWIN TAMARACK RD., NEW HAMPTON, N.H. 03256 / (603) 279-4387

FREE Wi-Fi

SEE OUR LISTING ABOVE

Due to many small children, no motorcycles please!

- Scheduled Activities for All Ages
- Clean Modern Restroom & Shower House
- Free Hot Showers
- Crystal Clean Swimming Pool
- Relaxing Hot Tub
- Sandy Beach on Lake
- Recreation Hall with Video Games
- Fishing, Boating, and Boat Launching
- Paddle Boat, Canoe, Kayak & Row Boat Rental
- Maytag Laundromat
- 30 Min. to NH Motor Speedway, Loudon, NH
- 64 Store Outlet Mall 10 Min. Away
- Camping Cabins Available

- 256 Wooded & Sunny Sites
- Facilities for all RV's, Tents & Tent Campers
- Pull-Thru-Sites for Large & Small RV's
- Some Cable TV Available
- 30-50 Amp Electric
- 3 Way Hookups
- Dumping Station
- RV Clubs & Rally's Welcome
- Seasonal Sites & Winter Storage Available

Reservations Suggested

For more information and a free brochure, Contact Your Hosts at:

(603) 279-4387 or Email us at twintamarack@gmail.com

Twin Tamarack Road, New Hampton, NH 03256

Visit our web site: www.twintamarackcampground.com



From I-93, Exit 23. 2 1/2 miles East on Rt., 104
 — Open Mid-May thru Mid-October —

27 Westward Shores Cottages & RV Resort

110 Nichols Road, West Ossipee, NH 03890 • (603) 539-6445
info@westwardshores.com • www.westwardshores.com
Enjoy the lake life at Westward Shores! Featuring vacation and seasonal campsites, cottage and lodge rentals. Westward Shores is the perfect lakeside getaway for you and your family! Relax on your own, or join us for activities and events scheduled throughout the season.

Amenities Inflatable water park, snack bar, beaches, kayak, paddleboat, stand up paddle board rentals, dog park, hot tub rentals, basketball, baseball, and tennis.

28 Willey Brook Campground

883 Center Street (Route 28), Wolfeboro, NH 03894 • (603) 569-9493
www.willeybrookcampground.com

Quiet, peaceful campground in the woods, rural setting, camping with nature

Directions From Route 16 (Wakefield) take Route 109, 9 miles to Route 28, turn right onto Route 28N, go 1 mile, entrance on right.

Amenities RV sites with W/E/S, 30/50-amp service, telephone, cable, free wifi, tent sites, modern facilities, dump station, PETS ON LEASH

29 Wolfeboro Campground

61 Haines Hill Road, Wolfeboro, NH 03894 • (603) 569-9881
www.wolfeborocampground.com

50 wooded sites in a peaceful, pristine setting close to quaint downtown Wolfeboro. Enjoy the tranquility of the outdoors and the feeling of calm. AAA approved.

Directions Route 28N, 4 ½ miles from center of town to Haines Hill Road, 1000' up road

GPS Directions N 43 38.107 W 071 09.240

Amenities Established 1971, 50 sites, 20- & 30-amp service, water/electric & water/electric/septic hookups, modern facilities, heated restrooms, dump station, on site sanitation service, LP gas (metered), ice, wood, tables & fireplaces, PETS ON LEASH

30 Woodman Lake Campground

3281 Province Lake Road, (Rt. 153) East Wakefield, NH 03830 • (603) 871-8028
woodmanlake@gmail.com • www.woodmanlakecampground.com
Woodman Lake Campground is a family friendly campground located in the 7 Lakes Region with easy access to all NH attractions.

Directions Rt. 95 north to Rt. 16 north. Drive 38 miles and take right onto Wakefield Road. Drive to NH 153 north. Drive 12 minutes .7 miles on Rt. 153. Campground is on left.

GPS Directions N 43 38.2176 W 70 58.55.17

Amenities 53 campsites located on 10 acres with wooded and open sites. We have both RV and tent options to choose from. 3-way hookups, bathhouse, and pond available for canoeing, kayaking, and fishing. Barn on site. Public access for boating, fishing, and swimming at Great East, Lake Ivanhoe, and Lovell Lake. Short drive to both Wolfeboro and Conway. Pets on a leash. Old fashion, clean campground operating for over 40 years.

STATE PARKS

31 ELLACOYA Gilford, NH

32 WHITE LAKE Tamworth, NH

See pages 88 and 89 for more information.

Photo courtesy of Megan Woody



**OUT OF STATE
FIREWOOD IS
RESTRICTED IN
NEW HAMPSHIRE**

**DON'T MOVE
FIREWOOD.org**

For more information,
visit: www.nhbugs.org

white mountains region



IMAGE COURTESY OF SCOTT BIALES

The White Mountain region expands from Vermont to Maine encompassing 800,000 acres of some of the best mountains views you will ever experience and with 48 peaks of 4,000 feet or higher, there is plenty of opportunity to take it all in.

The White Mountains region is a hiker's paradise with enough trails to suit all ages and abilities. Hike, bike or drive up the highest peak in New England, Mt. Washington, or hop on the Cog Railway for a train ride up the mountain, where you can view beautiful vistas from a comfortable, relaxing window seat.

During the summer months in the White Mountains there are plenty of activities to keep the whole family happy. Travel to the Polar Caves in Rumney where you can explore caves and climb through boulder mazes or if you'd rather try a different type of amusement, drive up to Glen to spend a day or two at Storyland. If your family prefers to stay cool on a hot summer day, take a drive down the Kancamagus Highway and take a dip at one of the many swimming holes along the route.

Fall in the White Mountains is something that everyone should experience. Whether taking a hike, driving down the "Kanc", or floating down the Saco River, the foliage colors are sure to be spectacular no matter where you are. Taking a ride on the Conway Scenic Railway is another great way to explore the White Mountain beauty, where you can choose from short or long trips depending on the day. For those traveling without the kids, the region also offers some of the best tax-free shopping, microbreweries, and restaurants. Wherever you decide to go you will leave with cherished memories from one of the most beautiful areas in the state.

Points of Interest:

- Alpine Adventures (Lincoln)
- Cannon Mountain Aerial Tramway (Franconia)
- Conway Scenic Railroad (North Conway)
- Living Shores Aquarium (Glen)
- Rocky Gorge Scenic Area (Albany)
- Storyland (Glen)
- Polar Caves (Rumney)
- The Rocks Estate (Bethlehem)

For more info on the **White Mountains**

Franconia Notch Regional Chamber of Commerce
603-823-2000 • www.franconianotch.org

Jackson Area Chamber of Commerce
603-383-9356 • www.jacksonnh.com

Littleton Area Chamber of Commerce
603-444-6561 • www.littletonareachamber.com

Mt Washington Valley Chamber of Commerce
877-948-6867 • www.visitmwv.com

Twin Mountain-Bretton Woods Chamber of Commerce
603-846-5673 • www.twinmountain.org

Western White Mountains Chamber of Commerce
603-745-6621 • www.westernwhitemtns.com

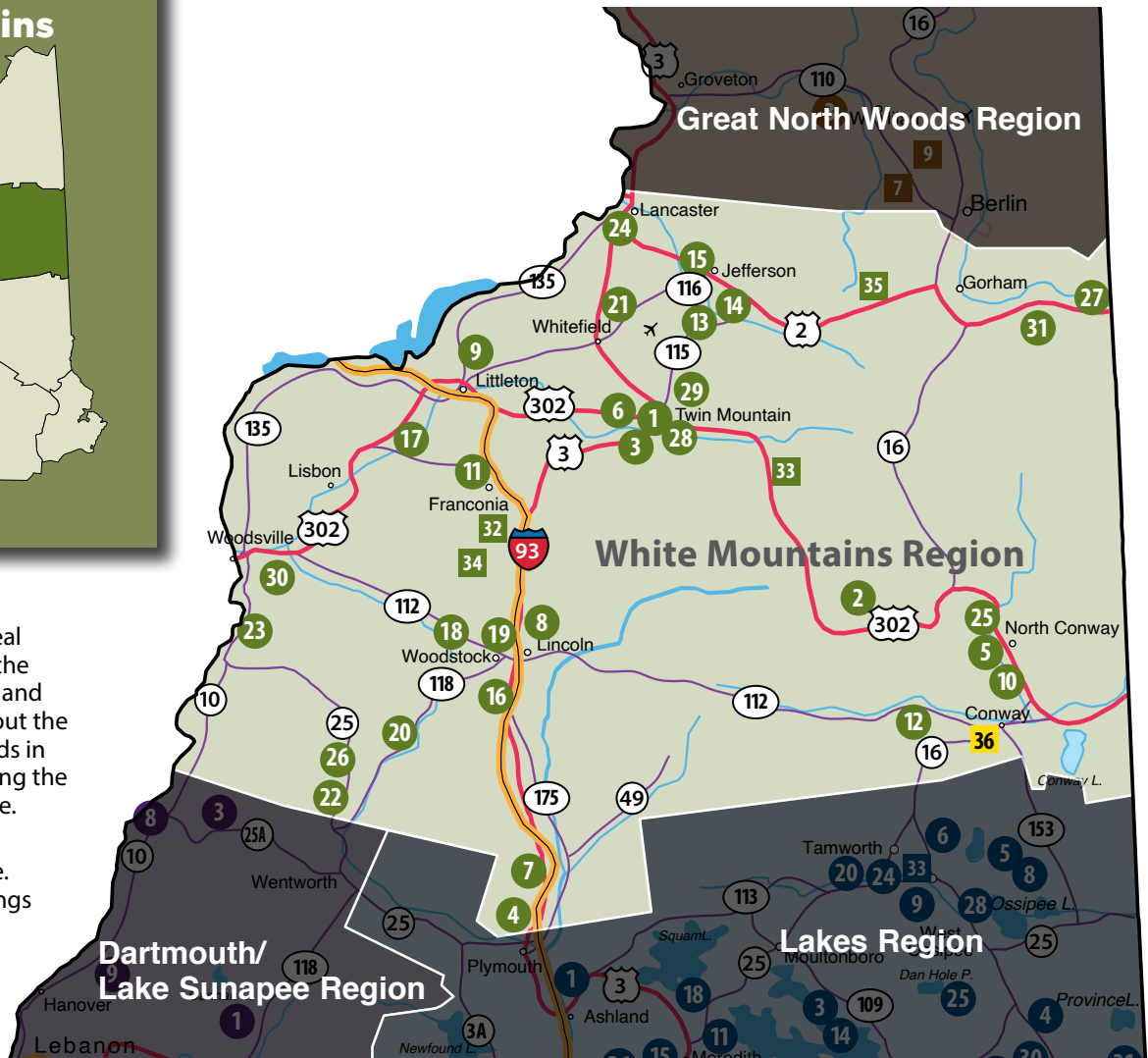
White Mountains Attractions Visitor Center
1-800-FIND-MTS • www.visitwhitemountains.com

white mountains region



Notes:

- Pick your ideal location on the Region Map and then check out the Campgrounds in that area using the number code.
- Locators are approximate. Refer to listings for more accurate locations.



white mountains region private & state park campgrounds

- 1 Along the River Campground
- 2 Alpine Garden Camping Village & Winery
- 3 Ammonoosuc Campground
- 4 Baker River Campground
- 5 Beach Camping Area
- 6 Beech Hill Campground & Cabins
- 7 Branch Brook Campground
- 8 Country Bumpkins Campground & Cabins
- 9 Crazy Horse Family Campground
- 10 Eastern Slope Camping Area
- 11 Fransted Family Campground & RV Park
- 12 Huttopia White Mountains
- 13 Israel River Campground
- 14 Jefferson Campground
- 15 Lantern Resort (The)
- 16 Lincoln/Woodstock KOA Campground

- 17 Littleton/Franconia Notch KOA
- 18 Lost River Valley Campground
- 19 Maple Haven Campground & Cottages
- 20 Moose Hillock Camping Resort
- 21 Mountain Lake Camping Resort
- 22 Pine Haven Campground
- 23 River Meadow Campground
- 24 Riverside Camping & RV Resort
- 25 Saco River Family Camping
- 26 Scenic View Campground
- 27 Timberland Campground
- 28 Twin Mountain Campground
- 29 Twin Mtn/Mt Wash. KOA
- 30 Twin River Campground & Cottages
- 31 White Birches Camping Park

State Parks

- 32 Cannon Mountain
- 33 Dry River
- 34 Lafayette
- 35 Moose Brook

RV Sales and Service

- 36 Camping World

Note: When making your camping reservation, be sure to mention that you found your campground in the *2024 New Hampshire Camping Guide!*

For Rates & Reservations, please call the campground or visit the campground's website.

white mountains private & state park campgrounds																			SEASON DATES						
		Total No. of Sites	Max RV Length	Hookups W/E/S	Max Amps	Dumping Station	LP Gas/ Metered (M)	Seasonal Sites	Tenting	Rental Units	Pets (leashed) (P) / Dog Park (DP)	WiFi (W) / Cable (C)	Laundry	Store	Group Area	Rec Hall (R) / Pavilion (P)	Playground	Swimming		Boating / Water Sports	Marina / Boat Launch	Fishing	Hiking Trails	Bike Trails	ATV Trails
1	Along the River	62	45	•	50			•	•	•	P	W	<10	•		R	•	P/N			<5	<5	<10		5/19-10/19, Mid Nov - Mid March
2	Alpine Garden	20		•	50	<5	<5		•&H	•		W	<5	•	•			P			•	•	•	<10	
3	Ammonoosuc	114	45	•	30	•	•	•	•		P	W	•	<10			•	P	<10	<10	<10	<10	<10		5/15-10/15
4	Baker River	62	45	•	50	•	<5		•&H	•	P		<5	•	•		•	N	•	•	•	•	•	<10	5/25-10/9
5	Beach Camping Area	120	40	•	50	•	•	•	•&H	•	P	W	•	•		P	•	N	•		•	<5	<5		5/18-10/18
6	Beech Hill	142	45	•	50	•	•	•	•&H	•	P	W/C	•	•	•	R	•	P/N	<10	<10	<5	<5	<10		5/17-10/14
7	Branch Brook	230	40	•	50	•	•	•	•&H	•	P	W	•	•		R	•	P/N	<10		•	•	•		4 Season
8	Country Bumpkins	52	40	•	50	•	•	•	•&H	•	P	W	•	•			•	N	<5	<5	<5	<5	<5	<5	5/24-10/14
9	Crazy Horse Family	174	50	•	50			•	•&H	•	P	W	•	•	•	P	•	P	<5	<5	<5	<5	<5	<10	5/17-10/14
10	Eastern Slope	245	50	•	50	•	•	•	•&H	•	P	W/C	•	•	•	R/P	•	P/N	•		•	<5	•		5/15-10/15
11	Fransted	96	45	•	50	•	•	•	•&H	•	P	W/C	•	•	•	P	•				•	•	<5		5/12-10/9
12	Huttopia White Mountains	102							•	•	P	W				R	•	P/N	•		•	<5	<10		5/16-10/20
13	Israel River	125	44	•	50	•	•	•	•&H	•	P	W	•	•		R	•	P/N	<10		•	<5	•		Year Round
14	Jefferson Campground	78	60	•	50	<10	<10	•	•&H	•	P	W	•	•			•	P	<10	<10	<5	<5	<5	<10	5/15-10/15
15	Lantern Resort	90	60	•	50	•	•	•	•	•	P	W	•	•	•	P	•	P	<10	<10	<10	<5			5/24-10/14
16	Lincoln/Woodstock KOA	140	65	•	50	•	•		•&H	•	P/DP	W	•	•	•	P	•	P	<10	<10	•	<10	<10	<5	4/26 - 10/20
17	Littleton/Franconia Notch KOA	72	45	•	50	•	•		•&H	•	P/DP	W/C	•	•	•	R/P	•	P/N	•		•	<10	<5	<5	5/5-10/9
18	Lost River Valley	162	55	•	50	•	•		•&H	•	P		•	•	•	P	•	N			•	•		<5	5/1-10/20
19	Maple Haven	90	40	•	50	•	<5		•&H	•	P	W	<5	•			•	N			<5	<5	<5		5/19-10/15
20	Moose Hillock	282	45	•	50	•	•	•	•&H	•	P	W/C	•	•		R/P	•	P/N	<5	<10	•	•	•	<5	5/17-10/13
21	Mountain Lake	100	45	•	50	•	•	•	•	•	P/DP	W/C	•	•		R	•	P/N	•	<5	•	<5	<5		5/15-10/15
22	Pine Haven	123	42	•	50	•	•	•	•&H	•	P/DP	W/C	•	•	•	P	•	P/N	<5	<10	•	<5	<10	<10	5/15-10/15
23	River Meadow	123	45	•	50	•	•	•	•	•	P	W/C	•	•	•	P	•	P/N	•	<10	•	<5	<5	<5	5/1-11/1
24	Riverside Camping	110	Any	•	50	•	•	•	•&H	•	P	W	•	•	•	P	•	P/N	•	•	•	•	•	•	5/15-10/15
25	Saco River	230	100	•	50	•	•	•	•	•	P/DP	W/C	•	•	•	P	•	P/N	•	<10	•	<5	<5		5/10-10/14
26	Scenic View	94	40	•	50	•	•	•	•	•	P	W/C	•	•		R	•	P/N	<5	<5	•	<5	<5	<5	5/17-10/14
27	Timberland	96	45	•	50	•			•&H	•	P	W/C	•	•		R/P	•	P/N	<10		•	•	•	<10	5/12-10/9
28	Twin Mountain	70	42	•	30	•	<5		•&H	•	P		<10	•			•	P/N	<5	<5	•	<5	<5	<5	5/10-10/14
29	Twin Mtn/ Mt Washington KOA	110	50	•	50	•	•		•&H	•	P/DP	W/C	•	•	•	P	•	P			<5	•			5/3-10/14
30	Twin River	90	45	•	50	•	•	•	•	•	P	W/C	•	•	•	R/P	•	P/N	<5	<5	•	<5	•	•	5/1-10/15
31	White Birches	112	50	•	50	•	•	•	•&H	•	P	W	•	•		R/P	•	P/N	•	•	•	•	•	<5	5/1-10/25
STATE PARKS																									
32	Cannon Mountain	7	40	•	30	•	<10				P		<10	<10			•	N	•	<5	•	•			4 Season
33	Dry River	39	40						•		P			<10							•	•			May-October
34	Lafayette	97	25				<10		•				<10	•		•	•	N	<10		<10	•			4 Season
35	Moose Brook	59	40				<10		•		P		<10	•		•	•	N			•	•	•		May-October

Seasonal rental only • = Onsite <5 = Located less than 5 miles from campground <10 = Located less than 10 miles from campground
P=Pool, N=Natural, Rental Units (Cabins, Trailer, Yurts, Teepee, etc.), H=Hammock Tenting

Photo courtesy of Jay Philbrick



1 Along the River Campground



373 Route 302 West • Twin Mountain, NH 03595 • (603) 846-1026
stay@alongtheriverNH.com • www.alongtheriverNH.com
Ideally located on the Ammonoosuc River between Crawford and Franconia notches. We are in hiker's paradise and centrally located to many family attractions.

Directions We are on Route 302, 0.7 miles west of the intersection of Rte. 3 and Rte. 302 in the village of Twin Mountain (Carroll), NH. From the south, take I-93 north to exit 35, follow route 3 north to the junction of Rte. 302, turn left (west on Rte. 302), campground is .07 miles on the left. From the north, take I-93 south to exit 40, turn right onto Rte. 302 west, campground is 10 miles on the right.

Amenities Seasonal and extended stay (week or more) RV sites in sun or shade, 30 & 50 amp electric, water, sewer, Wi-Fi, fire pit, and picnic table. We have 14 W/E river front, 6 primitive tent sites, and 6 cabins. Quiet hours 10 pm to 8 am. No large groups, no parties. Riverside picnic area. Cool off in the clean in-ground pool or wade, fish, sit, or tube in the river (depends on water level). We are dog friendly, must be leashed (off-leash in the river) and cleaned up after. No barkers, biters, or aggressive dogs allowed. Bath house is clean with hot showers. For the kids we have a mining sluice, a playground area with a large sandbox, and a rec-hall. There is an on-site store with ice, firewood, tees and sweatshirts, camping blankets, convenience items, and local information. Summer season is mid-May to early October. Winter season mid-November to March. Direct snowmobile trail access! Check the website for information and **BOOK ONLINE YEAR-ROUND.**

2 Alpine Garden Camping Village & Winery

1255 US Route 302, Bartlett, NH 03812 • (603)374-5154
breezy@alpinegardenglamping.com • www.alpinegardenglamping.com
Alpine Garden is nestled in The White Mountains of Northern New Hampshire. We handcraft our very own hobbit homes, cabins, and treehouses.

Amenities include an onsite winery and a heated pool. Each cabin is a deluxe hotel-style bedroom with a full private bathroom and shower. Cabins are fully outfitted with heat and A/C, linens, a Nespresso maker, a mini fridge, and a wet bar. In addition to our cabin bathrooms, we have an accessible bathroom building off of our store and office. The onsite winery is open year-round (noon-6 PM EST), closed Tuesday and Wednesday. The winery offers locally grown fine ciders and natural wine. The historic Conway Scenic Railroad passes by the property headed into Crawford Notch. We offer an experience catering to those who want to be immersed in nature but with resort-style amenities. We invite you to come and embrace the breathtaking beauty and nature around us alongside comfort and style. Relax by the heated pool, drink our natural wine and cider, and sit by the fire.

SHOP LOCAL!

Your source for authentic NH products



nhmade.com

49th Annual New Hampshire Camping & Recreational Vehicle Show

Friday, March 15: 1pm - 7pm
Saturday, March 16: 10am - 8pm
Sunday, March 17: 10am - 4pm

Location: The Hampshire Dome in Milford, NH

FREE Parking onsite if available or at designated locations with FREE shuttle

Come visit with campground and RV dealers from around New England. Find the destination that will meet the needs of your family or tour a variety of RVs in different styles and sizes.

3 Ammonoosuc Campground

149 US Route 3 South, Twin Mountain, NH 03595 • (603) 846-5527
 ammonoosuccg@twc.com • www.ammonoosuccampground.com
Directions I-93 Exit 35 continue on Route 3N. Approximately 1/4 mile south of Junction Route 3 & 302.

Amenities All 110 sites are wooded and all tent sites have shelter, tables and fireplaces. We have a dump station, laundry, modern facilities, playground, large pool w/ ADA, Wi-Fi, pool lift available, and pets must be on a leash. In the winter we have heated restrooms and direct access to groomed snowmobile trail systems.

SEE AD ON RIGHT

4 Baker River Campground

56 Campground Road, Rumney, NH 03266 • (603) 786-9707
 office@riverbrookandbakerriver.com
 www.bakerrivercampground.com/baker-river/

Nestled on the beautiful Baker River and centrally located for easy access to both White Mountains and Lakes Region attractions

Directions From the North/South: Interstate 93 to Exit 26 (Route 25). Follow Route 25 for 2.5 miles and turn right on Smith Bridge Road (just before Sanctuary sign). Follow for 2.6 miles (becomes Quincy Road). Turn left on Mountain View Drive and then turn slight left on Campground Road.

Amenities A small, quiet, family campground offering 62 campsites including basic tent and RV sites with hookups. Swimming, tubing, and kayaking right from the beach as well as volleyball, horseshoes, playground, dump station, and fishing on site with modern facilities. Cell service for most providers. Pets on leash with breed restrictions.

SEE OUR LISTING ON LEFT

Great Family Camping
Ammonoosuc Campground
603-846-5527
Twin Mountain, NH
 www.ammonoosuccampground.com

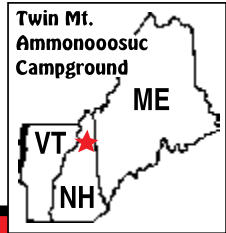
SUMMER

- May 15 - Oct. 15
- Swimming Pool
- Shaded Sites
- Minutes From Attractions

WINTER (Seasonal Only)

- Nov. 15 - March 15
- Snowmobile Trails
- Heated Rest Room
- Office Hours: 9am-9pm

Where you want to be
 in the White Mountains...
CLOSE to Everything!!!



SEE OUR LISTINGS ON PAGE 33 & 77

CAMPING WORLD

AMERICA'S RECREATION DEALER



RV SALES >>>>

Shop inventory from top manufacturers from **200+ NATIONWIDE LOCATIONS.**

SERVICE >>>>

From annual maintenance to major RV repairs. **WE HAVE YOU COVERED!**

ACCESSORIES >>>>

Choose from **OVER 10,000** camping and RV parts and accessories.

COLLISION >>>>

Extensive damage? **WE'RE HERE TO HELP!** We'll have you back on the road in no time.

CONSIGNMENTS >>>>

We will give **TOP DOLLAR** for your RV and will **PAY OFF YOUR LOAN!**

GOOD SAM MEMBERSHIP >>>>

Become a member of the **NATION'S LARGEST ORGANIZATION** of RV owners!

165 Dover Rd. in **CHICHESTER, NH** | **888.485.7284**
 1571 E. Main St. in **CENTER CONWAY, NH** | **888.841.9646**

5 Beach Camping Area

776 White Mountain Hwy, Conway, NH 03818 • (603) 447-2723
 beachcampground@gmail.com • www.beachcampingnh.com

The Beach Camping Area offers beach camping on the Saco River. A huge sandy beach awaits your lawn chair or blanket with refreshing swimming in the crystal-clear waters of the Saco River. Many campsites are right along the river or beach, some offering the cool shade of tall trees, while others are open and sunny. Some beach camping on the Saco River even offers mountains views! The Beach Camping Area is also a great place for families. There's a playground for kids and a recreation pavilion. Tax-free shopping is just minutes away, canoe, kayak, tubing rentals close by and of course all the great activities that the Mt. Washington Valley has to offer.

Directions 1½ miles north of Conway on Route 16

Amenities 120 large shady riverfront sites, all with 3-way hookups, most 30/20 amp, some 50 amp, free hi speed fiber optic wireless internet, picnic tables and fire pits, large beach, swimming, fishing, canoeing, playground, store, ice, wood, laundry, LP gas (metered), dump station, modern facilities. Outlet shopping, grocery stores less than a mile away. PETS ON LEASH (\$)



6 Beech Hill Campground & Cabins



Enjoy our heated indoor pool, regardless of the weather!

970 Route 302 West, Twin Mountain, NH 03595 • (603) 846-5521
 camping@beechhill.com • www.beechhill.com

A quiet family campground located in the heart of the beautiful White Mountain Region and surrounded by over 1,000 square miles of forest. It can offer the camper seclusion but is still convenient to all area attractions, including various hiking trails for all ages and skill sets. Whether a camper wants to relax and enjoy the onsite amenities or go off and experience the wonderful area! Come camp with us, there's something for everyone!

Directions 1.8 miles west of intersection of US Route 3 and US Route 302 on Route 302

Amenities 142 wooded sites, secluded tent sites, water/electric sites, 3-way hookup sites w/cable some with 50-amp, cabin rentals (sorry, no pets in cabins). Enjoy our indoor heated pool, regardless of the weather! Game room, playground, laundry, free hot showers, metered propane, firewood, ice, and groceries. RV camp supplies in our store and leashed pets are allowed in the campground. Free Wi-Fi available. Giant chess and checkers, basketball, volleyball, horseshoes, bocci, and shuffleboard.

SEE AD BELOW

SEE OUR LISTING ABOVE

BEECH HILL

CAMPGROUND & CABINS

A Family Campground



50 amp sites



Central to area attractions

Enjoy our indoor heated pool regardless of the weather!

Full Hookup Sites Include Cable • Wi-Fi Available • Store & Gift Shop • Laundry • Propane
 Open mid May thru mid October • Weekly, Monthly & Seasonal Rates



(603) 846-5521

PO Box 129 Twin Mountain, NH 03595
 Email: camping@beechhill.com • www.beechhill.com

WHITE MOUNTAINS REGION



IMAGE COURTESY OF ANDY GAGNE PHOTOGRAPHY

CAMPING ETIQUETTE FOR PETS

1. **Do Not Allow** pets to roam freely around the campground.
2. **Do Not Allow** pets to go out early in the a.m. to do their duty on your neighbor's site or worse yet on their equipment.
3. **Do Not** leave pets unattended on your site, which causes them to bark and whine disturbing fellow campers.
4. **Do** pick up after your pet.
5. **Do Not Bring** pets to beach and pool area.

7 Branch Brook Campground

97 Branch Brook Road, Campton, NH 03223 • (603) 726-7001
reservations@branchbrooknh.com • www.campnh.com

Branch Brook pulls out all the stops when it comes to creating a fun family atmosphere. We host a variety of activities and entertainment for all ages on a beautiful riverfront property. There is always something to do! Family memories are created here because we put the FUN in camping!

Directions Rte. 93 to exit 28, Rte. 49 West about 1 mile on right

Amenities 155 acres, 230 sites, full service, handicap friendly, W/E/S hook-ups, 20/30/50-amp, primitive tent sites, Wi-Fi, free hot showers, LP, laundry, dump station, rec hall, playground, nature trails, swimming (multi feature pool and river), tubing, fishing, canoe and free activities.

8 Country Bumpkins Campground & Cabins

218 US Route 3, Lincoln, NH 03251 • (603) 745-8837
info@countrybumpkins.com • www.countrybumpkins.com

Country Bumpkins Campground is dedicated to providing clean, comfortable, and family-friendly accommodations in the heart of the beautiful White Mountains. Great location near Franconia Notch State Park and all the attractions of the White Mountains. Within a mile of Whales Tails water park and Clark's Trading Post. Situated on the junction of Pemi River and Harvard Brook with a duck pond in the center.

Directions From US 93: Take Exit 33, Route 3 South, entrance is 1/2 mile on left (Country Bumpkins Campground Road). From VT: 112E to the light in North Woodstock. Take a left onto 3 North. We are 2 miles up on your right. From Maine: Take 112W to the 1st traffic light in Lincoln, take a right to end, right onto 3 North, 1/2 mile up on right. 218 DW Hwy.

Amenities We have 6 well-equipped cottages, 1 travel trailer rental, 1 rustic cabin, and a campground with 45 sites for both tent and RVs. We can accommodate larger campers (40') on some sites with full hookup 30/50 amp. Some RV sites are water and electric only (30 amp). We have excellent Wi-Fi throughout campground allowing streaming from anywhere. Tent sites are all riverfront. We have a playground, game room, small laundry, LP gas fill station, bathhouse with free hot showers, and a river for fishing and wading. Pets are allowed on a leash. Reservations required. Memorial Day to Columbus Day.

9 Crazy Horse Family Campground

788 Hilltop Road, Littleton, NH 03561 • (603) 444-2204
mail@crazyhorsenh.com • www.crazyhorsenh.com

Crazy Horse Family Campground is a 4-season campground nestled in the White Mountains. There is something for everyone, from planned weekend activities for kids, Corn Hole & Horseshoe Tournaments for adults, lake access with your kayak. Pet Friendly! We have the perfect spot for everyone! Come enjoy your slice of Heaven!

Directions 2 miles off I-93 Exit 43. Right off ramp, 1st right on to St. Johnsbury Rd, right on to Hilltop Road, 2 miles down on right.

Amenities 175 forested and open sites. Sparkling clean facilities include: spacious, big rig, full hook up sites with 30/50-amp service and cable; wooded tent and pop-up sites with water/electric; and group sites. Tent area and Wi-Fi.

10 Eastern Slope Camping Area

584 White Mountain Highway, Conway, NH 03818 • (603) 447-5092
office@easternslopecamping.com • www.easternslopecamping.com

The perfect family camping destination in the North Conway area, so close to all of the region's finest family attractions, restaurants, hiking and bicycling trails, and tax-free outlet shopping.

Directions Rte 16 in Conway, NH, across from Banner's Restaurant, next to Leavitt's Bakery. 2 miles South of Settler's Green Outlets, 2 miles North of the junction of Rte. 16 & Rte. 112. Big yellow sign! Portsmouth & Portland 65 miles.

Amenities 230 sites on 36 acres, 48 pull-thru sites. Over 100 full hook-up sites with cable. We accommodate big rigs, class A, class C, travel trailers, pop ups, travel vans, and tents. All sites have fire rings, picnic tables, water, and electric. Most sites have wooden canopies over the picnic tables. Family-oriented, free wi-fi, canoe and kayak rentals, and a shuttle. Cozy camping cabins, fishing, swimming, game room, recreation hall, waterfront area, outdoor grills available, heated outdoor pool, playground, riverfront access, hayrides, make your own sundaes, kids activities, and themed weekends.

11 Fransted Family Campground and RV Park

974 Profile Road, Franconia, NH 03580 • (603) 823-5675
info@franstedcampground.com • www.franstedcampground.com
Fransted...Where memories are made. Come experience pristine camping with our river at your feet and the scenic White Mountains as your backdrop. A friendly, peaceful campground just minutes from Franconia Notch where you will find the best hiking and White Mountain attractions in NH. We offer five different types of campsites for your camping pleasure.

Directions NB I-93 thru Franconia Notch Exit 37, left off ramp, left on Rte 18 (S), entrance 1500' on right. SB I-93, Exit 38 right off the ramp, left Route 18 (S), entrance 1.5 miles on right

Amenities 95 Sites - Wooded and river front tent sites some w/water and electric. Trailer sites, 30/50-amp service, up to 42ft, full hookups, cable TV. Free WiFi, modern bathhouses, store, laundry, LP, planned events/activity tent, hiking, fishing, swimming/tubing, mini-golf, recreation field, volleyball, basketball, playground, pavilion, pets on leash


12 Huttopia White Mountains

57 Pine Knoll Road, Albany, NH 03818 • (603) 447-3131
whitemountains@huttopia.com • www.canada-us.huttopia.com
Discover nature as you've never experienced it before. Huttopia, a French glamping brand, invites you to relax in comfortable tents and cabins surrounded by trees at its White Mountains location. Bordered by a lake, the resort is equipped with a heated swimming pool, an Airstream food truck and many sports facilities that will provide activities for friends and families alike. Enjoy the outdoors "à la française", with a cup of espresso or a glass of wine."

Directions By Route 16, between Conway and Chocorua. A Huttopia totem is located at the entrance of the resort

Amenities WiFi, store, pets allowed (leashed), group area, tenting, rec hall/game room, rental units - cabin, playground, swimming pool, swimming natural, boating/canoeing, fishing. Sorry, no RVs.

13 Israel River Campground



111 Israels River Road, Jefferson, NH 03583 • (603) 586-7977
camping@israelrivercampground.com • www.israelrivercampground.com
Discover the natural beauty New Hampshire has to offer at Israel River Campground. Start your day with spectacular views of the Presidential Mountain Range and the Mount Washington Observatory. Swim or fish in the river, relax by the pool, or play a game or horseshoes. Family relaxation and fun is what we are all about. Whether you have a tent or a camper, book your site today, or stake your claim for the season. Isn't it time to get away from it all?

Directions 8 miles from Route 3, 2½ miles from Route 2

Amenities 125 grassy tent and RV sites with water/electric/sewer, all sites are mostly 30-amp service but some are 50 amp. We have fireplaces, a pool, camp store, laundry, recreation hall, new playground, horseshoes, fishing, hunting, and hiking trails. Wi-Fi is limited to the rec hall building only, it is not throughout the whole campground.



Get together at local favorite Black Cap Grille or meet with friends over a cup of coffee and Starbucks. Adventure seekers can gear up with the latest outdoor offerings at REI Co-Op, which also features an extensive rental fleet to get you set up for a day in the White Mountains.

Start planning your adventure today at settlersgreen.com/north-conway



settlersgreen.com | North Conway, NH

14 Jefferson Campground

Close to all White Mountain attractions



1468 Presidential Highway, Jefferson, NH 03583 • (603) 586-4510
 info@jeffersoncampground.com • www.jeffersoncampground.com
 Amazing mountain views with great Wi-Fi! Only minutes away from Santa's Village and close to all the White Mountain attractions.

Directions From Interstate 93, take US -302 to NH-115 N, turn left onto US-2 W, and in about a half a mile Jefferson Campground is on the left.

Amenities 83 sites including full hook-ups, water/electric, pop-ups, and tent area with picnic tables and fire rings. Pool, playground, laundry room, camp store, and dog walking trail onsite.

15 Lantern Resort (The)

571 Presidential Highway, Jefferson, NH 03583 • (603) 586-7151
 info@thelanternresort.com • www.thelanternresort.com

The Lantern Campground is set in the meadows and among the trees. Relax and enjoy a fun, family place with nightly activities right in the heart of the White Mountains.

Directions 4 1/2 miles west of Route 115, 6 miles east of Route 3

Amenities 90 large, grassy sites, 3-way and 2-way hookups plus tenting area, many large pull-thru sites with full hookups, 50-amp, dump station, modern facilities, 2 heated pools, kiddie pool, playground, laundry, video arcade and camp store, pavilion, family activities night, and free Wi-Fi.

16 Lincoln/Woodstock KOA Campground



1000 East Side Road, Woodstock, NH 03293 (603) 745-8008
 bbkoa1@roadrunner.com • koa.com/campgrounds/woodstock
 51 years of amazing camping experiences, where our customers soon become our friends. Our award-winning park has been noted as "A Diamond in the Woods". 100 Acres of Fun!

Directions Exit 31 to Eastside Road (Rt 175) South 2 Miles

Amenities Tent in the wilderness or on a grassy site, some perfect for hammock camping. RVer's choose pull-thru or back-in sites offering 2,3-, or 4-way hook-ups, some offering patios, patio furniture, a Webber gas grill, and a log swing or special seating option. Our soft rugged campers will appreciate our selection of cabins; Deluxe Cabins, a Tree Cabin, and a "Couples" Cabin which offers many cozy features. Children and adults will want to explore the many "free spirit" activities we offer. We are a pet-friendly park. Check out our Kamp K9 dog park and kennels. Groups are welcome; inquire about our function tent for your next gathering. Pool, Wi-Fi, fire truck rides, water slip n slide, jump pad, disc golf, on site mini golf, fishing pond (no license required), walking trail to the river and pond, and multiple sports equipment and games are available.

SEE AD BELOW

SEE LISTING ABOVE



LINCOLN / WOODSTOCK HOLIDAY KOA

During your White Mountain visit, you will soon learn why we are described as a "Diamond in the Woods Park!"

"GET OUTDOORS SMORE"

To one of America's Premiere Vacation Playgrounds

Numerous adventures await you, such as Hiking, Biking, Walking Trails, Kayak/Canoe and ATV rentals, Moose Tours, Ziplines, Glacial Caves, Scenic By-ways, Golf Courses, Rock Climbing, Horseback riding, Swimming holes with Natural rock water slides and so much more.

RV / TENT SITES • GLAMPING TENT • PRAIRIE WAGON • DELUXE, BASIC AND TREE CABINS















WE MADE IT EASY TO GET HERE AND YOU WILL NOT WANT TO LEAVE.
 I 93 EXIT 31, 2 MILES SOUTH ON EAST SIDE ROAD (RT. 175)
 bbkoa1@roadrunner.com
 1-800-562-9736




VISIT. EXPLORE. PROTECT.

New Hampshire
Department of Agriculture,
Markets & Food

BEFORE YOUR VISIT:

- ✓ Check your vehicle and gear stored outside for egg masses and hitchhiking insects. Remove.
- ✓ Use FirewoodScout.org to find locally-available firewood near your campsite.
- ✓ Learn about identifying and reporting invasive insects at nhbugs.org.

PROTECT NEW HAMPSHIRE'S SCENIC
BEAUTY TO ENJOY TIME AND AGAIN.
DON'T GIVE INVASIVE INSECTS A FREE RIDE.

Hitchhiking insects like the spotted lanternfly (pictured life size) are a risk to agriculture and a nuisance to those that live, work, and play in NH.



SEE OUR LISTING ON RIGHT




Littleton / Franconia Notch KOA Holiday
RV Sites, Tent Camping, and Cabins on the Ammonoosuc River
koa.com/campgrounds/littleton | Info: 603-838-5525 | Reservations: 1-800-562-5836 | 2154 Route 302 Lisbon, NH



17 Littleton/Franconia Notch KOA

2154 Route 302, Lisbon, NH 03585 • (603) 838-5525 • 800-562-5836
littleton@koa.com • www.koa.com/campgrounds/littleton/
Directions Take exit 42 on I93 and turn left on 302. We are 5 miles on the left. Take exit 17 on I91 and follow 302 east. We are about 18 miles on the left.
Amenities Riverside camping, tent sites, large pull-thru sites, 4-way hookups, 20/30/50-amp service, tables & firepits, Kamping Kabins, cabins with bathrooms, Pancake breakfasts (Saturdays), cable, modern facilities, heated pool, game room, Wi-Fi, camp store, playground, great people, fun times.
SEE AD ON LEFT

18 Lost River Valley Campground

951 Lost River Road, North Woodstock, NH 03262 • (603) 745-8321
info@lostriver.com • www.lostriver.com
Heavily wooded campground situated between two rivers. Many sites with and without electric right on the river's edge. All sites include drinkable water on site except for primitive sites.
Directions From Interstate 93 turn right going north or south off exit 32 and go 4 miles. From Interstate 91 turn on Hwy 112 off Hwy 302 and go 18 miles.
Amenities 200 acres, over 100 wooded, spacious sites (32' max length), camping cabins, all sites on or between 2 mountain trout streams, tables and fireplaces, modern facilities (limited handicapped), LP gas, swim, fish, playground, recreation room, laundry, camp store, 20/30/50 amp electric. Seasonal sites available with 55' max RV.

19 Maple Haven Campground & Cottages

109 Lost River Road, North Woodstock, NH 03262 • (603) 745-3350
info@maplehavencampground.com • www.maplehavencampground.com
Maple Haven is a small friendly campground surrounded by the mountains but only 1/4-mile walking distance to the town of North Woodstock. Wooded, river, and RV sites available. Maple Haven is "camping the way it used to be."
Directions Exit 32 off 93: Turn right on Rt 112 W go about 1 mile. Campground is on the left.
Amenities 90 sites. Some rustic, W/E, dump station. Group sites available. Pond for swimming and fishing, playground, horse shoes, volley ball, Rec Hall with games. Cottages available. PETS ON LEASH.

MAINE'S CASINO DESTINATION!

**ALWAYS OPEN,
ALWAYS FUN!**


Maine's home for wicked good fun,
with 24/7 casino action and our
convenient hotel and pub!



OxfordCasino.com

Experience round-the-clock casino action on our expanded gaming floor, featuring exciting table games and nearly 1,000 slot machines! With over 100 hotel rooms and a pub-style restaurant offering the best in Maine and New England cuisine, we're building excitement every day!

Oxford Casino Hotel is just minutes from the Maine Turnpike on Route 26!



Persons under 21 years of age may not enter the gaming area or restaurants unless licensed as employees. Gambling problem? In Maine, call 2-1-1 or 1-800-GAMBLER for help, or visit adcareme.org/problem-gambling for virtual exclusion help.

NEW HAMPSHIRE'S WHITE MOUNTAINS

Think starry nights by a crackling campfire, daytime hikes up some of the Northeast's most famed peaks, and limitless family-friendly adventures stretching from scenic valley to rocky summit. Pack your tent, pull your RV, or pick your glamping spot. We're here, ready to welcome you to your home away from home.



Hundreds of Mountains. Thousands of Memories.
16 LEGENDARY ATTRACTIONS.



New Hampshire's White Mountains Are Calling

[visitwhitemountains.com](https://www.visitwhitemountains.com)





49th Annual New Hampshire Camping & Recreational Vehicle Show

The largest show in New Hampshire



**FREE Parking onsite if available or at
designated locations with FREE shuttle**

Friday, March 15: 1 pm - 7 pm

Saturday, March 16: 10 am - 8 pm

Sunday, March 17: 10 am - 4 pm



Find Your Vacation Rental

VISIT OUR WEBSITE FOR MORE INFO
www.nhlovescampers.com

20 Moose Hillock Camping Resort-NH



Swim in our famous "Blue Lagoon".

96 Batchelder Brook Road, Warren, NH 03279
(603) 764-5294 • www.moosehillock.com

Offering the largest and most private campsites in the Northeast!

Directions From North I-93 take exit 26 to Route 25W, approximately 20 minutes to Route 118N 1 mile. From South I-93 take exit 32 to Route 112W, 2 miles to Route 118S for 12 miles. From West, I-91 Exit 15 to Orford, NH, Route 25A 15 miles to Route 25W 7 miles to Route 118N, 1 mile.

Amenities 282 large wooded sites, tent, water/electric and water/electric/septic, Cable TV, 20/30/50-amp service, camping cabins, modern facilities (handicap), dump station, playground, tables and fireplaces, camp store, LP gas, laundry, pavilion, recreation barn, basketball, volleyball, horseshoes, fishing, hiking, heated pool with beach entry, waterfalls, and waterslides.

SEE AD ON PAGE 71



No Highway Noises - Just The Sound Of Nature

White Mtns, New Hampshire

MOOSE HILLOCK

Camping Resort



Swim in Our Famous
Blue Lagoon

"Tropical Swimming Pool"

#1 Family Resort

The LARGEST HEATED Campground Swimming Pool in New England!

The Heated Pool features an Authentic Spanish Galleon where you can swim inside the belly of the ship and view the Treasure Room, a Waterfall Cave, 2 Water-slides, and a Poolside Cafe!

Like us on

www.moosehillock.com



LARGE PRIVATE CAMPSITES
Exclusive Tenting Area!

- Fit ANY size RV with room to spare
- 20/30/50 amp electric, water, sewer, cable TV & a large natural stone fireplace



CABIN RENTALS

RESERVATIONS (603) 764-5294 • 96 Batchelder Brook Road, Warren, New Hampshire 03279

21 Mountain Lake Camping Resort



The campground everyone is raving about.

485 Prospect Street (Route 3), Lancaster, NH 03584 • (603) 788-4509
www.mtnlakecampingresort.com

"EXPERIENCE THE DIFFERENCE" THE CAMPGROUND EVERYONE IS RAVING ABOUT. Mountain Lake is located just 10 minutes from Santa's Village and within 30 minutes to all other White Mountain attractions.

Directions Rte 3 between Lancaster & Whitefield, 4 mi. south of Lancaster
Amenities 100 open, wooded or lake view sites. Big rigs and tenters welcome. Wi-fi, picnic table and fire pit at every site. Free hot showers, dump stations, large camp store, laundry, LP gas (metered), ice, wood, recreation hall, playground, life-sized chess and checkers, shuffleboard, arcade, doggie park, nature trail, heated pool with waterslides, lake, canoe, kayak and pedal boat rentals, fishing dock, doggie dock, swim dock, log cabins, tipi and yurt rentals. Pets are allowed with restrictions.

SEE AD ON PAGE 73

22 Pine Haven Campground



Enjoy our large, well-spaced sites and family atmosphere!

29 Pinehaven Campground Road, Wentworth, NH 03282 • (603) 786-2900
info@pinehavencampground.com • www.pinehavencampground.com

Located along the beautiful Baker River, Pine Haven's large, well-spaced sites can accommodate all types of camping from tents to 50' RVs. We offer quiet family camping in a relaxed, friendly atmosphere. New to Pine Haven? Be sure to visit our YouTube channel (<https://www.youtube.com/watch?v=Tssvaclgdu>) to view a short video about our campground.

Directions 12 miles west of Plymouth, I-93 exit 26, Route 25, or I-91 exit 15, take SN ½ mile, turn right over bridge, turn right onto 105, ½ mile turn left onto Route 25A to Rute 25, turn right onto 25 for 3 miles.

Amenities 119 large, spacious, wooded sites, W/E/S, seasonal sites available, riverfront tenting, free Wi-Fi/cable TV on many sites, camp store, clean restrooms and showers, large covered pavilion, pedal gokart rentals and track, softball field, heated swimming pool, full basketball court, laundry room, 3 playgrounds, horseshoes, LP gas, dump station, picnic tables, fire rings and dog park.

SEE AD BELOW

The Mount Washington auto road at Great Glen is New Hampshire's oldest manmade tourist attraction



SEE OUR LISTING ABOVE

Convenient to many of New Hampshire's finest attractions!

Pine Haven CAMPGROUND

Family Camping in the White Mountains

- Spacious wooded sites for RV's and Tents
- Full Hook-ups with Cable TV
- Riverfront Tent Sites • Planned Activities
- Heated Pool • Basketball Court
- Wireless internet access available
- RV Rentals • Dog Park
- Pedal Go-Kart Track and Rentals

603-786-2900

Easily accessible from both I-93 & I-91. Rt. 25 to 29 Pinehaven Campground Road, Wentworth, NH 03282

info@pinehavencampground.com • www.pinehavencampground.com • Follow us on Facebook



Mountain Lake Camping Resort



only
10 minutes
to Santa's Village!



603-788-4509 www.mtnlakecampingresort.com

Route 3, Lancaster, NH 03584



23 River Meadow Campground

3125 Dartmouth College Highway, North Haverhill, NH 03774 • (603) 787-6700
rivermeadow@rvmhp.com • www.rivermeadowcampground.com
Campsites and Cabins nestled along the beautiful banks of the Connecticut River, in the small quaint town of North Haverhill. Only 30 minutes to the beauty and attractions of the White Mountains.

Directions Entrance is on Route 10, Dartmouth College Highway, North Haverhill, NH

Amenities Located on the Connecticut River, kayak and canoe rentals, fishing, heated pool, jacuzzi, playground, and activities.

24 Riverside Camping & RV Resort

94 Bridge Street, Lancaster, NH 03584 • (603) 631-7433
manager@riversidecampingnh.com • www.riversidecampingnh.com
Located on 75 acres bordering the beautiful Connecticut and Israel Rivers; enjoy boating, fishing, tubing, kayaking, wading, swimming, and sunning! Near all major northern NH attractions.

Directions Located on Route 2 at NH/VT border. Coming north through Lancaster, take left at Main Street fork and follow Route 2 for 1/3 mile. The sign and entrance are on your left. Coming north on Route 2 in Vermont, take right on Route 2 to NH. Cross the bridge and the campground entrance is a mile on your right.

Amenities Large, level 50-amp sites, including river-front sites and pull through sites, laundry, LP gas, and strong Wi-Fi. Ride your ATV to town! Enjoy our heated swimming pool, new 60-foot-long dock in the river, entertainment pavilion with weekend activities, corn hole boards and tournaments, beautiful mowed nature trails, bingo, playground, Israel River beach, shuffleboard courts and tournaments, canoe rentals, and more!

25 Saco River Family Camping



Nearly 2,000 ft. of frontage on the Saco River

1550 White Mountain Highway, North Conway, NH 03860
(603) 356-3360 • info@sacoriverfamilycamping.com
www.sacoriverfamilycamping.com

North Conway's Premier Family Camping Destination! We offer peaceful camping in a nature filled setting with nearly 1500 feet of frontage along the river. Located within walking distance of downtown, where you will find local shops, eateries, and tax-free outlet shopping! We truly are in the center of it all! Just moments away from Story Land, Conway Scenic Railway, and more! Families will find we are the perfect location for all your outdoor activities.

Directions Follow Rt 16 North to the Southern Junction of Rt 16 & Rt 302. Continue .3 miles on Rt 16. We are located on the left. From the North – Follow Rt 16 south just past the Christmas Tree Shop on the right.

Amenities Onsite kayaking, canoe, and tube rentals, beach access, big rig friendly 50 AMP sites, dozens of sites located directly on the riverfront, full-service cabins, trailers, and more. Wi-Fi, country store, laundry rooms, two playgrounds, two dog parks, fun cycle rentals, wagon rentals, mining sluice, heated pool, and free sport equipment rentals.

SEE AD BELOW

SEE OUR LISTING ABOVE

One Location. Endless Possibilities.

SACO RIVER

FAMILY CAMPING

North Conway's Premier Family Camping Destination!

Family-owned campground nestled in the beautiful White Mountains of New Hampshire with nearly 2,000ft of frontage on the Saco River. Whether you are looking for a peaceful camping experience surrounded by nature, busy days filled with adventure or a little of both, a vacation created just for you awaits. Our friendly team and amazing location make Saco River Family Camping the easy choice for your next adventure.

- Big rig friendly FHU/50Amp sites
- Deluxe Riverfront Sites
- Pool Side Sites
- Water & Electric Tent Sites
- Full-Service Cabins, Trailers & More!
- Two Dog Parks w/ agility obstacles & plenty of shade
- River Access
- Wi-Fi
- Cable TV
- New Heated Pool & Pool House
- Walking distance to outlets & dining
- On Site Canoe, Kayak & Tube Rentals with Shuttle!
- Two Playgrounds
- Fun Cycle Rentals
- Wagon Rides
- Gaga ball, Baseball, Volleyball, Basketball, Bocce, Horseshoes, Cornhole
- Mining Sluice

www.sacoriverfamilycamping.com
603-356-3360

1550 White Mountain Highway, North Conway NH



26 Scenic View Campground

18 Gingerbread Lane, Warren, NH 03279 • (603) 764-9380
info@scenicviewnh.com • www.scenicviewnh.com

Scenic View is a family-owned and operated campground located at the base of the White Mountains. We are located in the small town of Warren, New Hampshire. Conveniently located off both I-93 and I-91, the campground is nestled along the babbling Baker River. The area is often referred to as the "quiet side" of the White Mountains. Stay with us and you will soon see why so many of our guests find this area to be a great resting spot to see the many attractions that the White Mountains Region has to offer.

Directions Points south: I-93 north to exit 26, then 18 miles west on NH Rte. 25 Points north: I-93 S. to exit 32, right on Rte. 112, left on Rte. 118 S, then left on Rte. 25E for 2 miles

Amenities Wooded and grassy, riverfront, pull-thru and seasonal sites. Free Wi-Fi throughout, most RV sites have cable, heated pool (Memorial Weekend-Labor Day Weekend), splash pad (Memorial Weekend-Labor Day), basketball court, Gaga ball pit, rec room, horseshoe pits, playgrounds, camp store, laundry, propane filling station, dump station, clean restrooms, and gemstone panning. Cabin rentals, trailer rental, and miles and miles of hiking nearby.

SEE AD BELOW

27 Timberland Campground

809 US Route 2, Shelburne, NH, 03581 • (603) 466-3872
timberlandnh@gmail.com • www.timberlandcampgroundnh.com

We are family owned and offer the perfect getaway for family, friends & reunions. Just minutes from Mt Washington and many attractions.

Directions From South - 993N or 91N to Route 2 West. Take Right on Route 2. 5 mi outside of Gorham NH. 2nd campground on the left. From ME - Route 2 East. 5 mi over Maine border on the right. Look for the Big Red Firetruck in the driveway.

Amenities Naturally, wooded campground: FHU 30/50-amp RV Sites with Cable, Water. Wifi is offered throughout the park. From pop-up trailers to 45' motorhomes. Rental cabins and trailers (many pet friendly options). Our tenting section is nestled in the trees, perfect for your tent or hammock. Propane heated pool 86 degrees (Memorial-mid-September). Bathrooms with hot showers, rec room, and laundry. Camp store has wood, ice, ice cream, soda, beer, wine, and lots more. The pirate ship playground is a hit, horseshoes, corn hole. Enjoy our Riverwalk trails as well as kayaking or tubing down the river. Rentals nearby. Some themed weekends, pot luck dinners and most popular is our Halloween Bash on Columbus Day Weekend! Scheduled fire truck rides. We begin taking reservations in January. Our quiet time is 10pm, strictly enforced. We are not a party spot, Sorry... campground etiquette appreciated.



Image courtesy of Michael Heiner

New Hampshire *Loves* Campers®

SEE OUR LISTING ABOVE

White Mountains • Family Camping on the Baker River • 603-764-9380



Cabin Rentals



Gemstone Panning

Close to Most White Mountain Attractions!

- Heated In-Ground Pool
- Two Playgrounds
- Excellent Fishing
- Recreation Hall
- Store • Propane
- Laundry
- FREE Wi-Fi



625 sq. ft.
Splash Pad

Scenic View Campground



Woodall's Rating: 4  / 4 

18 Gingerbread Lane Warren NH 03279
visit www.scenicviewnh.com • email: info@scenicviewnh.com

28 Twin Mountain Campground

100 Route 302 E Twin Mountain, NH 03595 • (603) 846-5513
info@twinmountaincampground.com • www.twinmountaincampground.com
Twin Mountain Campground is located at the 'Four corners to the White Mountains'! Featuring 20AMP RV/Tent and primitive tent sites on the half mile of Ammonoosuc River frontage as well as several 30AMP full hookup RV sites and a dump station, your family is sure to find the perfect campsite you're looking for. If you like the feeling of clean, quiet, and secure, then you will enjoy our picturesque, wooded setting surrounded by the panoramic beauty of New Hampshire's White Mountains. The Ammonoosuc River borders the campground, providing sport and beauty for the fisherman and camper alike. Additionally, our campground is located close to nature, 5 minutes from the Cog Railway but also within minutes of recreation and tax free shopping in North Conway.

29 Twin Mountain/Mt. Washington KOA

372 Route 115 Twin Mountain, NH 03595 • (603) 846-5559 • 800-562-9117
twinmountain@koa.com • www.twinmountainkoa.com
A great family campground nestled in the White Mountains. The park features its all-you-can eat pancake breakfasts, ice cream socials, live musical entertainment, hay rides, gem mine, terrain able rides for children and adults, large playground including the Little Cog, basketball and volleyball courts, horseshoe pits and a large indoor game room, just to name a few.
Directions From Rt. 3 & 302, go 2 miles on 3 N, take 115, KOA is on the right. From Rt. 2 take 115, KOA is 10 miles on the left
Amenities Indoor and outdoor activities abound and minutes from Mt Washington! In addition, a new expansion surrounded by mountains features 10 deluxe patio pull thru sites (up to 90 feet long) and four new deluxe cabins. The campground is only one of a few that also features an authentic Boston & Maine Caboose, ready to rent for the train enthusiast. Our big-rig friendly park offers 50-amp full hookups with free Wi-Fi and Cable TV. If you enjoy tenting, you will find yourself in the tall pines nestled in the woods. If cabin living is your ideal camping, we have 22 lodges that will fit every size family and budget.

30 Twin River Campground & Cottages

4 Twin River Lane, Jct. 302 & 112, Bath, NH 03740
(603) 747-3640 • info@twinrivernh.com • www.twinrivernh.com
Family run campground in the White Mountains on the junction of 2 rivers.
Directions Exit 17 off I-91, Route 302E 7.5 miles to Junction Route 302 & 112 or I-93 Exit 32, W on Route 112, 21 miles
Amenities 90 sites 20, 30, and 50 amp electric, W/E, full hookup, rustic sites, large, open, grassy sites, riverside and wooded sites, cable TV and free Wi-Fi access, full housekeeping, cottages and rustic cabins, laundromat, campground store, propane fill station, 30'x 50' heated pool, kiddie pool, gold panning on the Wild Ammonoosuc River, 18-hole miniature golf, game room, children's playground, and tubing on the Ammonoosuc River.
SEE AD BELOW



Image courtesy of Michael Heiner

SEE LISTING ABOVE

SEE LISTING ABOVE



**ATV's
Welcome**
NH Registration
Required



Bath, NH – Town of 3 Covered Bridges



**Pan for
GOLD!**

Twin River Campground and Cottages

Wooded Tent Sites • River Sites
Large Open Grassy Sites
Housekeeping Cottages
Riverside and Wooded Rustic Cabins

Scooter's 18 Hole Miniature Golf
Recreation Field • Horseshoe Pit
30' x 50' Heated Pool/Kiddie Pool
Tubing • Arcade • Cable TV
Playground • Shuffleboard Court
Full Hookups • 30/50 Amp Sites
FREE Wi-Fi Internet Access



Jct. Routes 112-10-302
P.O. Box 212, Bath, New Hampshire 03740
Your Host: The Solinsky Family

**Large
Pavilion**

**Special Weekends With
Planned Activities**

**Weekly, Monthly &
Seasonal Rates Available**

Visit Our Website: www.twinrivernh.com
or E-mail: info@twinrivernh.com

Advanced Reservations Suggested
(603) 747-3640







**Gold Panning, Fishing
and Tubing on the
Ammonoosuc Rivers**

SEE LISTING BELOW

THREE SEASON FUN!

- Where the campsites are lovelier . . .
- Where the river is closer . . .
- Where the ATV trails are close . . .
- Wooded RV Sites – Pull thrus
- Wooded Tent Sites
- Great Mountain Views
- Where the mountains are steeper . . .
- Where the hiking trails are prettier . . .
- Where the biking paths are handier . . .



White Birches

Camping Park
Cabin, Trailers & Shelter Rentals
Hikers Hostel
218 ROUTE 2
SHELBURNE, NH

1 mile east of GORHAM.

603-466-2022



Visit our website: www.whitebirchescamping.com
E-mail: campwhitebirches@gmail.com

31 White Birches Camping Park

218 State Route 2, Shelburne, NH 03581 • (603) 466-2022
campwhitebirches@gmail.com • www.whitebirchescamping.com

Directions Located on Route 2, 1½ mi. east of Junction Rte 16 & 2

Amenities 110 wooded and grassy sites, full hookups, pull thru and tent sites (wilderness tenting), hikers' hostel, hiking and mountain biking trails, canoe and kayak rentals, table and fireplace, laundry, playground, camp store, recreation room, swimming pool, horseshoes, firewood, ice, modern facilities, cabin, trailer and shelter rentals, propane, and Wi-Fi.

SEE AD ABOVE

Photo courtesy of Jay Philbrick



STATE PARKS

- 32 CANNON MOUNTAIN Franconia, NH
- 33 DRY RIVER Hart's Location, NH
- 34 LAYFAYETTE Franconia, NH
- 35 MOOSE BROOK Gorham, NH

See pages 88 and 89 for more information.

RV SALES AND SERVICE

36 Camping World of Conway

1571 East Main Street, Center Conway, NH 03813
Toll Free 855-530-1773 • www.campingworldofconway.com

Directions Located on Route 302 East in Center Conway, NH. Just 2 miles from Burger King in North Conway.

Services Sales & service of travel trailers, fifth wheels, Class A and Class C, 6,400 s.f. parts & accessories store, 8 drive thru service bays, mobile RV repair, LP fill station.

Hours of Operation Open 7 days a week in season, Monday- Friday 9-5, Sat 9-4 and Sundays 10-4 (closed Sundays in the winter).

SEE AD ON PAGE 62

ADVERTISER

White Mountain Visitor Center

Exit 32. North Woodstock, NH

(800) 346-3687


www.VisitWhiteMountains.com

SEE AD ON PAGE 69

With so many choices — from the simple pleasure of tent camping to full-service RV resorts with everything you need, or even comfy cabin rentals — a Maine camping experience is like no other.

CampMaine.com will help you find the camping experiences as unique as you are within reach of all you want to see and do in Maine. With easy to use search tools, maps, and resources, Maine's Official Camping Guide will virtually point the way.

Get started today at CampMaine.com



dartmouth/lake sunapee region



IMAGE COURTESY OF WYATT ANDREW SMITH / @WYATTANDREWSMITH

The Dartmouth/Lake Sunapee region embodies the quintessential New England vibe with quaint downtown communities, beautiful rural landscapes, historic covered bridges, and spectacular vistas, waiting for visitors to explore it all.

A beautiful area known as the Upper Valley; The Dartmouth/Lake Sunapee region has countless year-round family activities. The area offers four-season recreational opportunities via foot, bicycle, kayak, boat, snowshoes, or snowmobile. Boaters and swimmers can find their place on the water of Lake Sunapee, while others can enjoy the scenic Northern Recreational Rail Trail that begins in Lebanon and ends in the Merrimack Valley region in the town of Boscawen. During the winter months, there are many places for skiers to test out their skills on the slopes and there are also plenty of trails throughout the region for the snowmobiler to travel down.

Located on the western side of the state, the region welcomes historians, educators, and craftsmen alike where there's plenty of options to suit everyone. Visit the lively college town of Hanover or stop at the sculptured rock natural area in Groton where you will find an example of nature's unique artistry. In August, make sure to explore the week-long craft fair that the League of NH Craftsmen hosts in Newbury, which showcases over 350 artisans and their work. If you are a history buff, check out one of the many museums or historical sites the region has to offer. No matter where you chose to go, The Dartmouth/Lake Sunapee region is sure to keep your days occupied.

Points of Interest:

- Artisan's (New London)
- Morningside Flight Park (Charlestown)
- New Hampshire Telephone Museum (Warner)
- Saint-Gaudens National Historical Park (Cornish)
- Sculptured Rocks Natural Area (Groton)
- The Fort at No. 4 (Charlestown)
- The Northern Recreational Rail Trail (Lebanon-Boscawen)
- Wild Goose Country Store (Sunapee)

For more info on Dartmouth/Lake Sunapee

Greater Claremont Chamber of Commerce
603-543-1296 • www.greaterclaremontnh.org

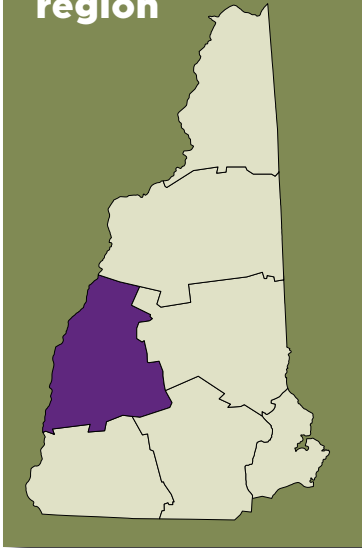
Kearsarge Area Chamber of Commerce
www.kearsargechamber.org

Lake Sunapee Region Chamber of Commerce
603-526-6575 • www.lakesunapeeregionchamber.com

Newport Area Chamber of Commerce
603-863-1510 • www.newportnhchamber.org

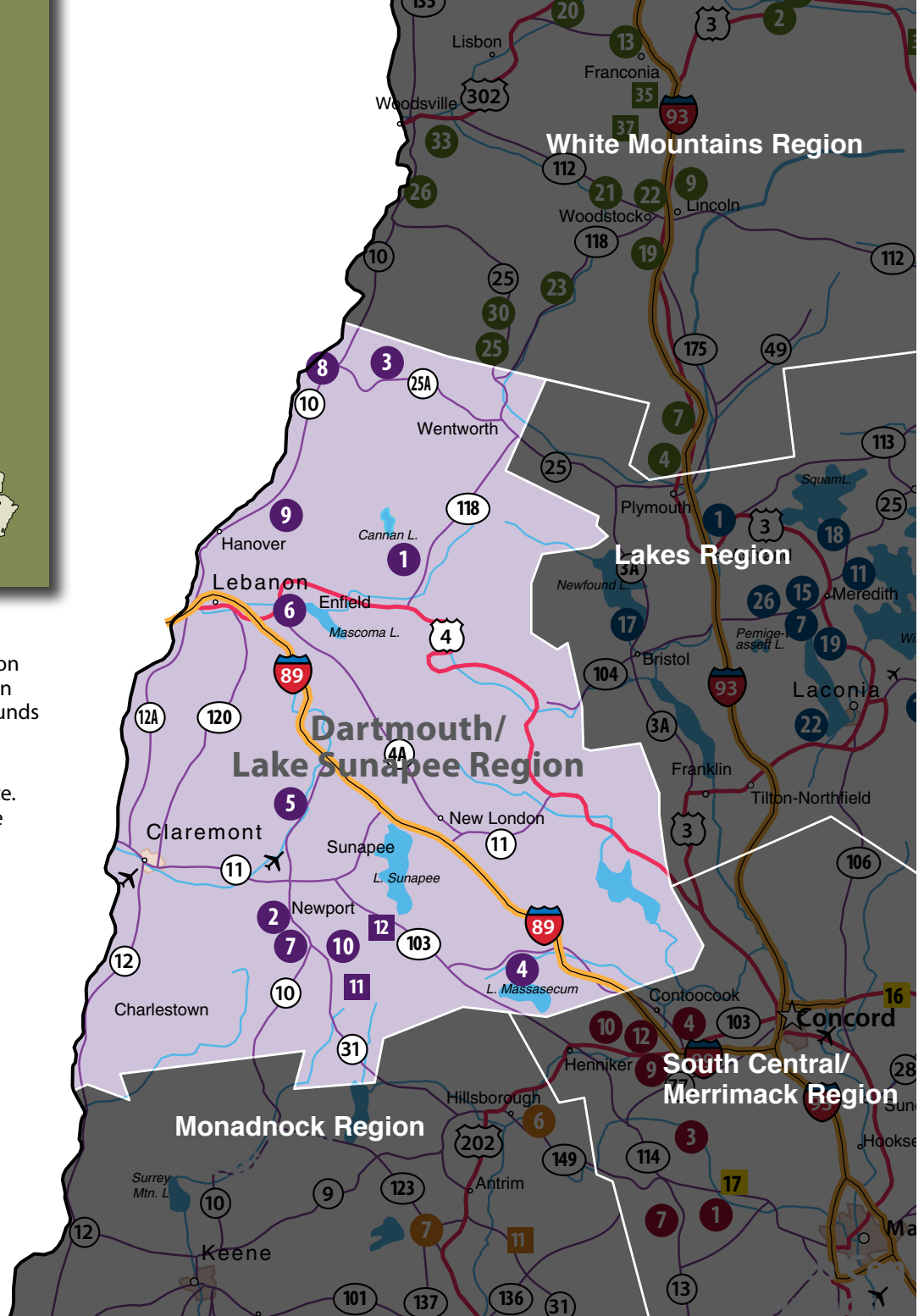
Upper Valley Business Alliance
603-448-1203 • www.uppervalleybusinessalliance.com

dartmouth / lake sunapee region



Notes:

- Pick your ideal location on the Region Map and then check out the Campgrounds in that area using the number code.
- Locators are approximate. Refer to listings for more accurate locations.
- **When making your camping reservation, be sure to mention that you found your campground in the 2024 New Hampshire Camping Guide!**



DARTMOUTH / LAKE SUNAPEE REGION

dartmouth/lake sunapee region private & state park campgrounds

- 1 Crescent Campsites
- 2 Crow's Nest Campground
- 3 Jacob's Brook Campground
- 4 Lake Massasecum Campground
- 5 Loon Lake Campground

- 6 Mascoma Lake Campground
- 7 Northstar Campground
- 8 Pastures Campground (The)
- 9 Storrs Pond Recreation Area
- 10 Tippicanoe Campground

State Parks

- 11 Pillsbury
- 12 Sunapee Mountain

For Rates & Reservations, please call the campground or visit the campground's website.

Dartmouth/ Lake Sunapee Region Private & State Park Campgrounds		Total No. of Sites	Max RV Length	Hookups W/E/S	Max Amps	Dumping Station	LP Gas / Metered (M)	Seasonal Sites	Tenting	Rental Units	Pets (Leashed) (P) / Dog Park (DP)	WiFi (W) / Cable (C)	Laundry	Store	Group Area	Rec Hall (R) / Pavilion (P)	Playground	Swimming	Boating / Water Sports	Marina / Boat Launch	Fishing	Hiking Trails	Bike Trails	ATV Trails	SEASON DATES
1	Crescent Campsites	86	40	•	30	<10	•	•	P	•	•	•	•	R/P	•	N	•	<5	<5	<5	<5				5/19-10/9
2	Crow's Nest	106	40	•	50	•	•	•	•&H	•	P/DP	W	•	•	•	R/P	•	P	<10	<10	•	<5	<5	<5	5/10-10/7
3	Jacob's Brook	62	45	•	50	•	<5	•	•	P	W	<5	•	•	•	P/N	•	<5	•	•	<5	<5	<5		5/15-10/15
4	Lake Massasecum	55	40	•	30	<5	•	•	•	P	W	<5	•	•	R/P	•	N	•	<5	•	<5	<5	<5		5/14-10/9
5	Loon Lake	103	40	•	40	•	<5	•	•	P/DP	W	<5	•	•	R/P	•	N	<10	<10	•	•	•	•		5/6-10/2
6	Mascoma Lake	102	40	•	50	•	•	•	•&H	•	P	W/C	•	•	•	R	•	N	•	<5	•	•	•	<10	5/15-10/15
7	Northstar	93	38	•	30	•	<5	•	•&H	•	P	W	<5	•	•	P	•	N	<10	<10	•	<5	<5	<5	5/15-10/13
8	The Pastures	75	40	•	50	•	<5	•	•&H	•	P	W	•	<5	•	P	•	P/N	•	•	<5	<10	<10	<10	5/15-10/15
9	Storrs Pond Rec Area	30	35	•	30	•	•	•	•&H	•	P	W	<10	<5	•	P	•	P/N	•	<5	•	•	•		5/12-10/9
10	Tippicanoe	109	Any	•	50	<5	<5	•	•	P	W	•	<5	•	•	R	•	N	•	<5	•	<5	<5	<5	5/3-10/15
STATE PARKS																									
11	Pillsbury	41	35					•	P		<10	<10						•							May-October
12	Mount Sunapee	11	18					•	P		<10	<10				<5	<5	<5	<5						May-October
Seasonal rental only		• = Onsite <5 = Located less than 5 miles from campground <10 = Located less than 10 miles from campground P=Pool, N=Natural, Rental Units (Cabins, Trailer, Yurts, Teepee, etc.), H=Hammock Tenting																							

1 Crescent Campsites

7 Camp Crescent Road, Canaan, NH 03741 • (603) 523-9910
crescentcampsites@hotmail.com • www.crescentcampsites.com
Relax and enjoy on our sandy beach on crystal clear Canaan Street Lake where you can fish, swim, or just enjoy the beautiful view.

Directions Exit 17 off I-89, Rt. 4E to Canaan, in the center of Canaan onto Canaan Street, turn right on Fernwood Farms Road. One mile to Crescent Campsites.

Amenities Some tent sites with water and electric, 74 sites with full hookups with water, sewer, electric, picnic tables and firepits, 300' of sandy beach, laundry, pavilion, camp store, rec hall with pool table, dartboards and air hockey, playground, horseshoes, and cornhole.

2 Crow's Nest Campground

529 South Main Street, Newport, NH 03773 • (603) 863-6170
camping@crowstnecampground.com • www.crowstnecampground.com
Crow's Nest Campground offers relaxing camping in the Lake and Mount Sunapee Region on the Sugar River in Newport, New Hampshire.

Directions 2 miles South of Newport on Route 10. I-89 North, exit 12 route 11W to Newport Ctr. I-89 South, exit 13 Route 10 south. I-91 in Vermont, exit 8 to Claremont, NH, follow signs to Newport. Note: When approaching Newport on Rt. 103, after passing Mt. Sunapee, avoid taking a left on Bradford Road. Continue on Rt. 103 until you intersect with Rt. 11 going to Newport. Big Rigs should consider using Exit 13 on I-89 and follow RT 10 South through Newport to avoid hilly terrain.

Amenities We offer a total of 106 sites (open grassy or wooded) w/water and electric, 20/30/50-amp service, full hookups and pull-thrus, all w/tables and fire rings. We also offer a dog exercise area, tenting area, tent, cabin, and trailer rentals, a solar heated pool, fishing, recreation building, playground, mini golf, camp store, metered LP gas, laundry, and Wi-Fi.

3 Jacob's Brook Campground

46 High Bridge Road, Orford, NH 03777 • (603) 353-9210
host@jacobsbrookcampground.com • www.jacobsbrookcampground.biz
We are located on 38 acres in scenic Upper Valley historic town of Orford, New Hampshire. We are a family campground that is about camping without the commercialism. Jacobs Brook Campground has a quiet family camping atmosphere. No entertainment, loud parties, clean maintained grounds, and strictly enforced quiet hours.

Directions From I-93 in New Hampshire: Take Exit 26 West on Route 25. Left onto 25A at Wentworth. Right onto Route 10 at Orford. Right onto Archertown Road then right onto High Bridge Road. We are on your right just a little way down. From I-91 in Vermont: Take Exit 15 Toward Fairlee, left onto VT Route 5 then right onto Bridge Street. Take a left onto NH Route 10. Right onto Archertown Road then right onto High Bridge Road. We are on your right just a little way down.

Amenities Pet friendly, RV sites and tent sites, group camp site for family reunions and gatherings or groups such as scouts, churches, etc. Peaceful garden in the forest. We have two 28ft. cabin cruisers for rent that sleeps six, and a 32ft. 5th wheel for rent. Nearby Connecticut River and Fairlee, Vermont. Access to I-93 and White Mountains. Minutes to Hanover NH, Dartmouth College, Norwich VT, Lake Morey, Lake Fairlee, Lebanon NH, White River Junction VT, Lyme NH, North Haverhill NH.



2000 New Hampshire quarter was issued on August 7, 2000 which features the Old Man of the Mountain.

4 Lake Massasecum Campground

36 Massasecum Lake Road, Bradford, NH 03221 • (603) 938-2571
massasecum@comcast.net • www.lakemassasecumcampground.com
RV W/E/S, Tenting, Cabin Rentals. Located on a beautiful 420-acre lake.
Boat rentals, small arcade, snack bar, and horseshoes. Fire pit and picnic table
at every site. Public boat launch nearby. Fishing. Reservations recommended.
Kearsarge Indian Museum, Mt. Kearsarge hiking and Sunapee Adventure Park
and Zip line nearby.

Directions Rte 114, 4 mi S of intersection of Rte 103 & 114, 5 mi N of Rte 202
Amenities Sites w/electric/water/sewer hookups, modern facilities, sandy beach,
swimming, cabins, boat rentals, fishing, ice, wood, snack bar, arcade.

5 Loon Lake Campground

5 Loon Lake Campground Road, Croydon, NH 03773 • (603) 863-8176
office@loonlakecampground.com • www.loonlakecampground.com
Loon Lake Campground and Event Center in Croydon, NH, is comprised of a
40-acre campground alongside a pristine 65-acre lake. Manicured lawns and
beautiful views await you with no development on the other side of the lake.
A gazebo for birthdays and gatherings as well as an event center on site.
A 1200ft beach gives you plenty of room to stretch out and soak up some sun.

Directions From interstate 89, Take exit 13 (Grantham exit). Follow Route 10
South for 3.5 miles, take a left at Conniston Store (Shell Station) onto Pine Hill
Road then an immediate right onto Cash St. – follow for 3.3 miles. At the fork
of Reed's Mill Road, take a right for .2 miles and you are there!

Amenities A professionally constructed horseshoe pit for enthusiasts (6 pins)
as well as cornhole, mini golf, basketball, and a variety of other games and
sports for your enjoyment. Wedding and functions can be held at the event
center and we have beautiful grounds with a separate gazebo and arbor for
weddings. No gasoline motors on the lake ensures a peaceful, safe summer for
all to enjoy.

6 Mascoma Lake Campground

92 US Route 4A, Lebanon, NH 03766 • (603) 448-5076
office@mascomalake.com • www.mascomalake.com
Come and relax and enjoy the great views of the Lake and mountains. Perfect
place for boating! A family-oriented campground with RV sites; rustic cabins;
tiny houses and tent sites.

Directions Exit 17 off I-89 N or S, turn right on Rte 4. Go 1 mile to Rte 4A on the
right to Mascoma Lake Campground.

Amenities All RV sites come with water/electric/sewer/cable and limited WiFi.
Enjoy our private sandy beach and excellent fishing and boating on Mascoma Lake
(5 miles long), with public boat launches and wonderful restaurants close by.

7 Northstar Campground

49 Coon Brook Road, Newport, NH 03773 • (603) 863-4001
info@northstarcampground.com • www.northstarcampground.com
Spacious camping on the Sugar River with wooded sites and open field options.

Directions Located 4 miles south of Newport on Rte. 10. From I-89 north,
take exit 9, Rte. 103W to Newport. Avoid GPS instructions to take lefthand turn
at Bradford Road. Go all the way into Newport and turn left onto Rte. 10 south.
From I-89 south, take Exit 13 Rte. 10 towards Croydon. Follow Rte. 10 south.
From I-91, take exit 8, Rte. 11/103 E to Newport.

Amenities Swimming in our spring-fed pond, hiking, fishing, group area,
pavilion, hot showers, horseshoes, volley ball, and dump station.

SEE AD BELOW

8 Pastures Campground (The)

499 NH Route 10, Orford, NH 03777 • (603) 353-4579
camp@thepastures.com • www.thepastures.com
The most scenic private campground on the Connecticut River.

Directions From Vermont: I-91 Exit 15, off exit on to Route 5 for 1/3 mile, at
Bridge, cross Samuel Morey Bridge into NH, turn right and go So. on NH Route
10, for 1/3 mile, just past sign for NH 25 West on left side, look for
entrance immediately on your right. From New Hampshire: I-93, off on Exit 26
take NH 25 East to Warren, NH, left on 25A to Orford, quick left on NH Route
10, look for campground entrance on right.

Amenities 75 open sites with trees and grass, 30 and 50-amp service,
playground, volleyball, horseshoes, boat launch, canoe/kayak/pontoon boat
rentals, pool, river swimming nearby, great fishing (river and local lakes), 40
miles of river boating, free Wi-Fi, cell coverage. So come and join us. Turn off
your cell phones and leave all hassles and work at home. Put your feet up and
enjoy a quiet and peaceful time with your new friends and family. Your hosts,
Doug & Kim Robinson

1963

New Hampshire adopted the first
legal lottery in the twentieth
century United States in 1963.

SEE LISTING ABOVE

NORTHSTAR CAMPGROUND
Newport, New Hampshire

“Camp Under Our Stars”

90 Campsites
Wi-Fi Hotspot
Modern Facilities
Wooded River Sites
20/30 amp Service
Dump Station
Pavilion
Swimming
Seasonal Sites
Pets Welcome ON Leash
Club & Organization rates available

www.northstarcampground.com

(603) 863 4001
43 Coon Brook Rd.
Newport, NH 03773

unique uncrowded non-commercial unspoiled

Boston 115 miles
Hartford 140 miles
Manchester 60 miles
Portland 150 miles
Montreal 220 miles

www.nhlovescampers.com | 81

9 Storrs Pond Recreation Area

59 Oak Hill Drive, Hanover, NH 03755 • (603) 643-2134

www.storrspond.org • info@storrspond.org

Storrs Pond Recreation Area offers camping sites in the woodlands from mid-May to mid-October. We have a bathhouse with hot showers at no extra charge, electrical hook-up for RV's no larger than 35 feet, and a dump station.

Directions From the junctions of Routes 10 and 120 in Hanover NH, proceed 1 mile north on Route 10. At the roundabout, head east on Reservoir Road for 1 mile. Follow signs to turn left to enter Storrs Pond. We suggest that campers over 40' access Storrs Pond by heading up East Wheelock St (1.3 miles) then take a left onto Grasse Road for 1.2 miles.

Amenities Located on the shore of the 13.5-acre Storrs Pond, sites have easy access to the hiking trails, pond and pool swimming, and the urban community of Hanover, New Hampshire. There is also fishing (no license required when fishing from shore), canoeing/kayaking, tennis (as available basis), hiking, mountain biking, disc golf, and trail running all available at Storrs Pond Rec Area.

10 Tippicanoe Campground

1295 Brook Road • Goshen, NH 03752 • (603) 863-8061

www.tippicanoe.com • info@tippicanoe.com

Tippicanoe offers a clean, quiet space with a sandy beach and a sandy bottom spring-fed pond. Most of our campers come for the season, however, we welcome new camping friends who come as short-term "transient" campers as well. The water is clean and refreshing, perfect for swimming, kayaking, canoeing, or fishing in our state-stocked trout. Although we have fun and offer some activities like bands, a pig roast, and a lobster festival, we are not a "busy" place. Tippicanoe is a place to escape from the hustle and bustle of everyday life providing an opportunity for families and friends to unwind. In addition, we are totally smoke/vape-free space. Sites are neatly kept with many fully landscaped. We are only 4 miles to Sunapee State Park and Beach for those or who have larger boats or like to jet ski. Grocery shopping and restaurants are available nearby. It's an easy drive to Vermont Country Store and just a ninety-minute drive to Hampton Beach or the White Mountains.

Directions for GPS use 1295 Brook Road, Goshen, NH 03752 Brook Road is a connector road between Route 103 (exit 9 off of Route 89) and Route 10 (from Newport, NH) Easy to get to, on all paved state roads.

Amenities Store, rec room, pool table, foosball, modern bathrooms, showers, laundry room, spring fed trout pond, beach. RV sites 3-way 50 amp. Sunny/shaded sites. Horseshoes. Close to VT & beaches. On Snowmobile trail.

STATE PARKS

11 PILLSBURY Washington, NH

12 SUNAPEE MOUNTAIN Newbury, NH

See pages 88 and 89 for more information.



Buy your voluntary N.H.

Hike Safe CARD

- Supports N.H. Fish and Game search and rescue efforts
- Exempts holder from rescue cost reimbursement*

Your back-up plan in the great outdoors!

Purchase online at:
wildnh.com/safe
\$25/person or \$35/family

* (except for intentional or reckless conduct) – see wildnh.com/safe for complete rules.



New Hampshire
Fish and Game Department
11 Hazen Drive, Concord, NH 03301
(603) 271-3421 • wildnh.com



New Hampshire Fish and Game...
Connecting you to life outdoors.



Official 52 With A View List

Over The Hill Hikers began, modestly enough, in the summer of 1979 with a handful of friends hiking past Jose's Bridge in North Sandwich to the rocky ledges at Great Falls for a picnic lunch. In later weeks they would move on to more challenging climbs in nearby peaks of the Sandwich Range in the White Mountains. In 1990, a group of dedicated Over the Hill Hikers formulated a list of some of the most rewarding view hikes in New Hampshire, on peaks with elevations below 4,000 feet. Thus the "52 With a View" list was born.

Current peaks (2020)

Sandwich Dome (3,992 ft.)

Mt. Starr King (3,915 ft.)

Mt. Webster (3,910 ft.)

The Horn (3,900 ft.)

Shelburne Moriah Mtn. (3,743 ft.)

Sugarloaf (Stratford) (3,703 ft.)

North Baldface (3,597 ft.) ≈

Mt. Success (3,592 ft.)

South Baldface (3,576 ft.) ≈

Mt. Martha (Cherry Mtn.) (3,557 ft.)

Jennings Peak (3,493 ft.)

Mt. Chocorua (3,490 ft.)

Stairs Mtn. (3,469 ft.)

Mt. Avalon (3,461 ft.)

Mt. Resolution (3,426 ft.)

North Percy Peak (3,415 ft.)

Magalloway Mtn. (3,385 ft.)

Mt. Tremont (3,384 ft.)

Middle Sister (3,340 ft.)

Kearsarge North Mtn. (3,269 ft.)

Smarts Mtn. (3,238 ft.)

North Moat Mtn. (3,203 ft.)

Mt. Monadnock (3,170 ft.)

Imp Face (3,165 ft.)

Mt. Cardigan (3,149 ft.)

Mt. Crawford (3,128 ft.)

Mt. Paugus (South Peak) (3,100 ft.)

North Doublehead / South Doublehead (3,051 ft. / 2,939 ft.) *

Eagle Crag (3,020 ft.)

Mt. Parker (3,013 ft.)

Mt. Shaw (2,990 ft.)

Rogers Ledge (2,965 ft.) +

Eastman Mtn. (2,938 ft.)

Mt. Kearsarge (2,935 ft.)

Mt. Cube (South Peak) (2,916 ft.)

Stinson Mtn. (2,890 ft.)

Mt. Willard (2,850 ft.)

Black Mtn. (Benton) (2,829 ft.)

South Moat Mtn. (2,772 ft.)

Potash Mtn. (2,691 ft.)

Table Mtn. (2,669 ft.) +

Blueberry Mtn. (2,663 ft.)

Mt. Israel (2,636 ft.)

Welch Mountain / Dickey Mountain (2,598 ft. / 2,722 ft.) *

Mt. Roberts (2,584 ft.)

Mt. Hayes (2,573 ft.)

Mt. Pemigewasset (2,552 ft.)

Hedgehog Mtn. (2,543 ft.)

Middle Sugarloaf (2,538 ft.)

Pine Mtn. (Gorham) (2,404 ft.) +

Mt. Morgan (2,213 ft.) ≈ +

Mt. Percival (2,200 ft.) ≈ +

Key

* Two neighboring peaks combined into one hike for the list

≈ Two separate peaks on the list but commonly hiked together as a loop

+ Added to the list in 2020

- Removed from the list in 2020

§ Removed from the list in 2001

Removed from the list in 2010

Notes

Peaks are listed in order of elevation, highest to lowest.

All summit elevations indicated are per the updated 2019 LIDAR survey data. Thanks to AMC Cartographer Larry Garland.

Discover over 300 miles of rail trails

that lead to lakes, mountains, historic towns, cities and vibrant communities. In New Hampshire, there is a rail trail for everybody and every season.

- All recreational rail trails are multi-use trails. Users of multi-use trails may include hikers, bikers, equestrians, OHRVs, snowshoers, cross-country skiers, and sled dogs.
- Active Railroads MAY allow recreational use ONLY during the WINTER months on some lines. Dates for winter use are determined by the New Hampshire Department of Transportation.
- Winter Use Only = when there is contiguous snow cover on the trails.
- **Please note:** Different types of motorized usage are allowed at different times of the year on some multi-use trails. Please check to be sure your particular activity is allowed before using the trails.
- Recreational Rail Trails with rails in place may have service-type equipment such as putt-putts or speeders using the rails when not snow covered. If there is no designated parking, some parking may be available at road crossings. Please do not park in front of gates and pull safely off the road.

ROCKINGHAM RECREATIONAL RAIL TRAIL

Portsmouth Branch, Manchester-Newfields, 25.3 miles

CONWAY BRANCH RECREATIONAL RAIL TRAIL

Ossipee-Conway, 21 miles. The trail has active trains on it from *Silver Lake to Boulder Road in Madison.*

NORTHERN RECREATIONAL RAIL TRAIL

Boscawen-Lebanon, 59.3 miles

FARMINGTON RECREATIONAL RAIL TRAIL

Farmington-Rochester, 6 miles

CHESHIRE RECREATIONAL RAIL TRAIL

North Walpole-Fitzwilliam, 42 miles

ASHUELOT RECREATIONAL RAIL TRAIL

Keene-Winchester, 21 miles

FORT HILL RECREATIONAL RAIL TRAIL

Hinsdale, 8.9 miles

MONADNOCK RECREATIONAL RAIL TRAIL

Mass line-Jaffrey, 7.2 miles

UPPER COOS RECREATIONAL RAIL TRAIL

Colebrook-Beecher Falls, 10.5 miles

PRESIDENTIAL RECREATIONAL RAIL TRAIL

Jefferson-Gorham, 18.3 miles

PROFILE RECREATIONAL RAIL TRAIL

Bethlehem, 1.5 miles

COTTON VALLEY RAIL TRAIL

Wolfeboro-Wakefield, 12 miles

AMMONOOSUC RECREATIONAL RAIL TRAIL

Woodsville-Littleton, 19.2 miles

WARREN RECREATIONAL RAIL TRAIL

Warren, 4 miles

SUGAR RIVER RECREATIONAL RAIL TRAIL

Newport-Claremont, 9.5 miles

HILLSBOROUGH RECREATIONAL RAIL TRAIL


Hillsborough-Bennington, 7.7 miles

ROCKINGHAM RECREATIONAL RAIL TRAIL

Fremont Branch, Route 107 Fremont-Route 28 Derry, 18 miles

GREENVILLE RECREATIONAL RAIL TRAIL

Greenville, 2.2 miles



CONCORD TO LINCOLN LINE

Canterbury-Lincoln, 53 miles * Winter Use Only

WILTON/LYNDEBOROUGH BRANCH

Wilton-Bennington, 17 Miles * Winter Use Only

www.nhstateparks.org/find-parks-trails/recreational-rail-trails

Information courtesy of the Division of Parks & Recreation, Department of Natural & Cultural Resources, State of New Hampshire

**STATE OF NEW HAMPSHIRE
DEPARTMENT OF RESOURCES AND
ECONOMIC DEVELOPMENT**



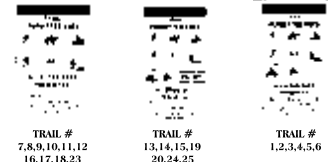
BUREAU OF TRAILS



**RECREATIONAL
RAIL TRAILS**

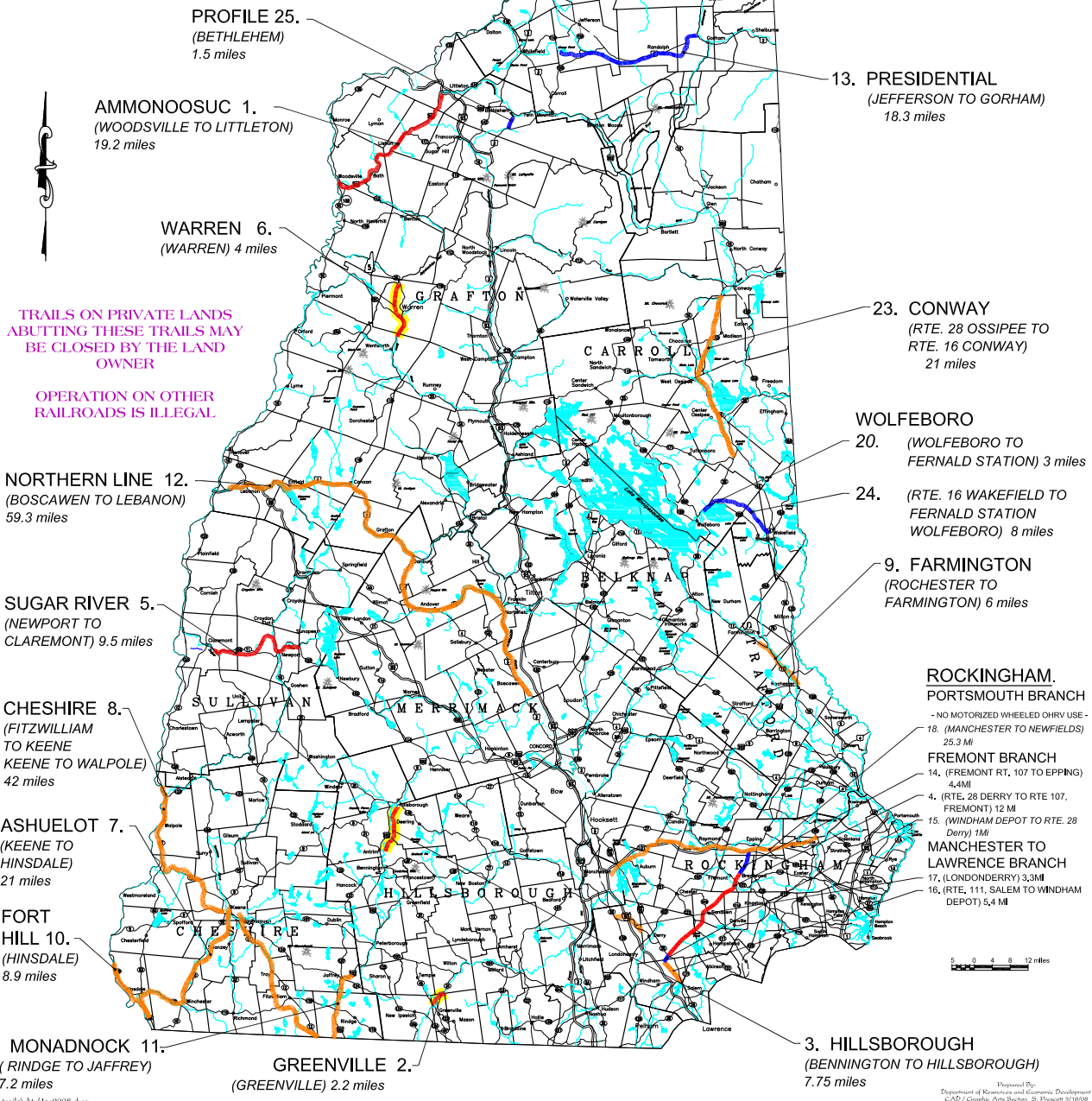
MULTI-USE MAP

PERMITTED USE SIGNAGE



**MOTORIZED USE
LEGEND**

	SUMMER & WINTER USE ALLOWED
	SUMMER & WINTER USE ALLOWED (closed from snowmelt to may 23)
	USE ONLY WHEN OPEN TO SNOWMOBILES (w/ SNOWCOVER)
	SNOWMOBILE USE ONLY (NO WHEELED VEHICLES)



trails\h\h1462008.dwg

Prepared By:
Department of Resources and Economic Development
CAD / Graphic Arts Section, S. Prouton 3/16/08

New Hampshire Off Highway Recreational Vehicle Laws

Who has to register their OHRV?

All OHRVs that are used off of the owner's property must be registered. Motorcycles that are registered for highway use must also register as an OHRV if they are to be used off road. Conventional motor vehicles (cars and trucks) that are registered for highway use are not required to obtain an OHRV registration. Cars and trucks are not permitted on OHRV trails. NH OHRV registrations are only valid for operating in New Hampshire

Where can I register?

Registrations can be obtained in person at more than 180 OHRV Registration agencies located throughout the state. A complete listing of N.H. OHRV agents can be found online at www.wildlife.nh.gov. Businesses that sell OHRV Registrations include OHRV sales and repair shops, sporting goods stores, country and general stores and some marinas. Registrations are also available by mail; call (603) 271-3422. Some agents between the months of May and October also sell non-resident 10-day temporary OHRV registrations. To receive a Club Member registration discount, join an affiliated club at NHOHVA.org to obtain a voucher as proof of membership. Present that voucher when registering any machine.

Can a child legally operate an OHRV?

Any operator 12 years of age and over must show proof of an approved safety education class or possess a valid motor vehicle driver's license. Any operator under the age of 14 must be accompanied by a licensed adult over the age of 18 while operating on public and/or private property. To operate on designated roads an operator must possess a valid driver's license OR valid safety certificate and must be accompanied by an adult at least 25 years of age who possesses a valid driver's license. Any operator under the age of 12 cannot cross or operate along any roads. Any operator under the age of 18 cannot carry a passenger on a 3 or 4-wheel ATV. Any person under the age of 18 must wear a helmet and eye protection at all times while on or in the machine.

Important Laws for Operation?

- Operators of OHRVs involved in an accident with death, injury or damage in excess of \$1000 must report accident immediately, whether on public or private property
- Operators and passengers of OHRVs must wear a helmet and eye protection when under the age of 18
- OHRVs must be operated reasonably for the existing conditions and speed limits
- OHRVs operating on permitted public roadways must follow the rules of the road and municipal ordinance
- Visit <http://www.eregulations.com/newhampshire/OHRV> for complete OHRV laws



The New Hampshire Off Highway Vehicle Association represents affiliated Wheeled OHRV clubs and their members who ride ATVs, UTVs, Trail Bikes and more. Our goal is to ensure the future of riding in NH through positive legislation, trail maintenance and rider education.

**Support NH OHRV Trails by Joining a Club!
Join a club at NHOHVA.org**

New Hampshire Off Highway Vehicle Association
PO Box 96 • Cornish Flat, NH 03746
(413) 200-8061 • nhohva@gmail.com • www.nhohva.org

INFORMATION RESOURCES

NH Fish and Game: 603-271-3129
www.ride.nh.gov
OHRV Registry: 603-271-4300
Bureau of Trails: 603-271-3254

www.nhstateparks.org/about-us/trails-bureau
(For OHRV and Snowmobile Trail maps and info)
NH OHRV and Snowmobile Digest of Regulations
www.eregulations.com/newhampshire/OHRV/

New Hampshire OHRV Clubs & Trails

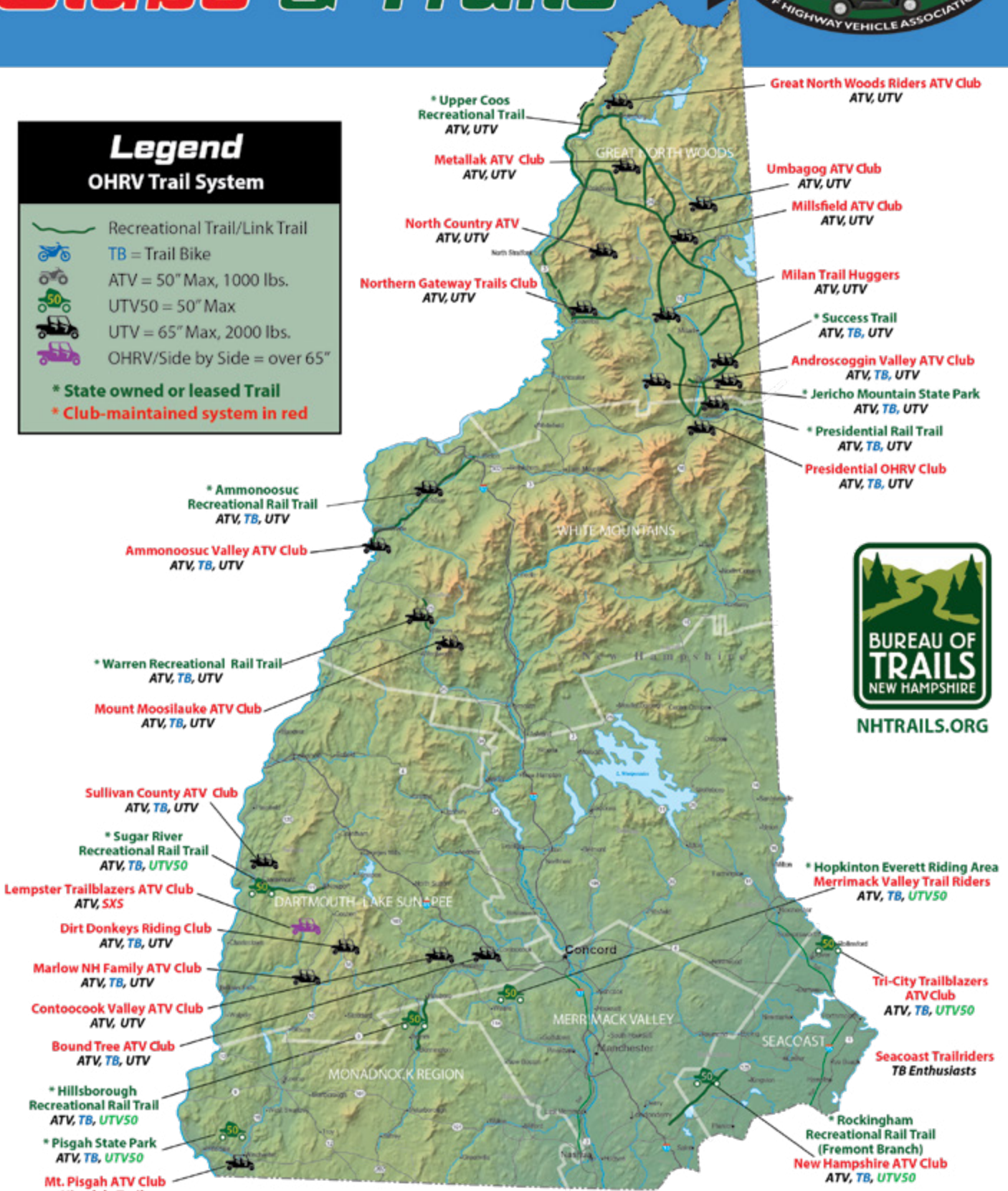


Legend

OHRV Trail System

- Recreational Trail/Link Trail
- TB = Trail Bike
- ATV = 50" Max, 1000 lbs.
- UTV50 = 50" Max
- UTV = 65" Max, 2000 lbs.
- OHRV/Side by Side = over 65"

* State owned or leased Trail
* Club-maintained system in red



Find your new point of view.



RESERVE ONLINE AT
[NHSTATEPARKS.ORG](https://nhstateparks.org)

GUIDE TO NEW HAMPSHIRE STATE PARKS CAMPGROUNDS

1 BEAR BROOK STATE PARK

Allenstown • 108 sites



This 10,000-acre park has forty miles of trails leading to marshes, bogs, summits and ponds for hikers, mountain bikers and equestrians to roam.

2 CANNON MOUNTAIN RV PARK

Franconia • 7 sites



This year-round park offers full-hookup campsites at the north end of the park. Winter services are limited.

3 COLEMAN STATE PARK

Stewartstown • 25 sites



Located on Little Diamond Pond, this is an excellent base for fishing, kayaking, hunting, ATV camping and more.

THE LODGES AT COLEMAN STATE PARK

Located within the park, four cabins and five lodges are available to rent year-round. The park is an ideal destination for ATV and snowmobile enthusiasts.

4 DEER MOUNTAIN CAMPGROUND

Pittsburg • 15 sites



This primitive campground is located just south of the Canadian border and offers great opportunities for wildlife viewing.

5 DRY RIVER CAMPGROUND

Hart's Location • 38 sites



This riverside campground is positioned in the center of many trail heads in Crawford Notch State Park.

6 ELLACOYA STATE PARK

Gilford • 38 sites



These full-hookup sites on the shore of Lake Winnepesaukee offer mountain views.

7 GREENFIELD STATE PARK

Greenfield • 253 sites



Greenfield is a 400-acre park featuring ponds and bogs. Due to improvements, the park will be closed for 2024 season.

For more information: nhstateparks.org

8 HAMPTON BEACH RV PARK

Hampton • 78 sites



This campground is located at the mouth of the Hampton River at the edge of the Atlantic Ocean.

9 JERICO MOUNTAIN STATE PARK

Berlin • 20 sites



This campground includes ATV sites and cabins, with a day-use area and 75+ miles of OHRV trails.

10 LAFAYETTE PLACE CAMPGROUND

Franconia • 96 sites



In the heart of Franconia Notch State Park this campground is a great base for exploring the White Mountains Region.

11 LAKE FRANCIS STATE PARK

Pittsburg • 44 sites (10 with hookups)



This lakefront park offers tent and ATV camping, including 10 water/electric hookups. The park offers an excellent base for fishing, wildlife viewing and kayaking.

12 MILAN HILL STATE PARK

Milan • 10 sites



With sweeping views of the White Mountains, this primitive campground offers 10 campsites including four yurts.

13 MOLLIDGEWOCK STATE PARK

Errol • 45 sites



Bankside to the Androscoggin River, this park is a favorite of canoe and kayak enthusiasts.

14 MONADNOCK STATE PARK

Jaffrey • 40 sites (4 with hookups)



The Gilson Pond Campground offers hike-to sites. The campground at the Monadnock headquarters is open year-round.

15 MOOSE BROOK STATE PARK

Gorham • 59 sites



Ideally located for Presidential Range hiking and fishing in the Peabody and Moose Rivers, the many trails in the park are great for exploring on foot or mountain bike.

16 MOUNT SUNAPEE STATE PARK

Newbury • 11 sites



The campground includes five lean-to sites and five platform sites to enjoy the state beach on Lake Sunapee.

17 PAWTUCKAWAY STATE PARK

Nottingham • 189 sites



Lining the shore of beautiful Pawtuckaway Lake, this campground includes cabins and group sites.

18 PILLSBURY STATE PARK

Washington • 41 sites



Set within a 4,500-acre preserve, this park includes canoe-to and walk-to sites and several ponds and wetlands to see a variety of wildlife.

19 UMBAGOG LAKE STATE PARK

Cambridge • 69 sites



With tent, electric/water hookups sites, remote sites and cabins, this park is great for wildlife viewing and offers easy access to the Umbagog National Wildlife Refuge.

20 WHITE LAKE STATE PARK

Tamworth • 200 sites



Located on the shore of White Lake, this park has family group sites, and some of the best swimming in the region.

AMENITIES AND ACTIVITIES KEY

BOAT RENTAL	ATVING
BOAT LAUNCH	BIKING
CABIN RENTAL	FISHING
DUMP STATION	HIKING
PETS WELCOME	KAYAKING
PIT TOILET	SWIMMING
PLAYGROUND	
RESTROOMS	
RV 3-WAY HOOKUP	
SHOWERS	
PARTIAL RV HOOKUP	

RVs and trailers can be accommodated at many campsites without hookups.



BOATING INFORMATION

All operators are required to obey laws that regulate your vessel's registration and operation.

Registering Your Vessel

You must have a New Hampshire Certificate of Registration and validation decals to operate your vessel legally on public waters in New Hampshire. This includes motorboats of any size (including those with electric motors) and sailboats or sailboards 12 feet in length or longer.

Only exceptions are:

- Sailboats and sailboards under 12 feet in length.
- Other small, non-motorized vessels such as canoes and kayaks.
- Vessels registered in other states using New Hampshire waters for 30 or fewer consecutive days.

The Certificate of Registration must be on board and available for inspection by an enforcement officer whenever the vessel is operated.

Where to Register

The Certificate of Registration and validation decals are obtained by submitting the proper application and fee to the New Hampshire Department of Safety, Division of Motor Vehicles, or one of its authorized agents. To obtain forms:

- Call 603-271-2333
- Visit or write the DMV office: Gov. Stephen Merrill Building
23 Hazen Drive, Concord, NH 03305-0002

Who May Operate a Vessel

- A vessel powered by 25 horsepower or less does not require the operator to have a Safe Boater Education Certificate.
- A "ski craft" may only be operated by persons who are 16 years old or older who have a valid Safe Boater Education Certificate.
- A vessel powered by more than 25 horsepower (other than a ski craft) may be operated by:
 - A person under 16 years of age only if he or she is accompanied by a person 18 years old or older who has a valid Safe Boater Education certificate. The accompanying person is responsible for any injury or damage caused during operation of the vessel.
 - A person under 16 years of age or older only if he or she has obtained a Safe Boater Education Certificate.

Important Numbers

Emergency: 911 • Boat Registration: 603-271-2333
(Monday – Friday)

Safe Boating Education: 1-888-254-2125

www.boatingeducation.nh.gov

Life Jackets (AKA: Personal Flotation Devices – PFD'S)

- Any child under the age of 13 must wear a life jacket. This life jacket has to be US Coast Guard approved, in serviceable condition, the proper size, proper type (Type I, II, III or V-only counts if worn).
- Stand Up Paddleboards are required to have a life jacket on board. Anyone under the age of 13 must be wearing it.
- For individuals 13 years old and older that are not wearing life jackets, they must be "Readily Accessible", which is defined as within arms reach.
- Vessels 16' and greater must have a type IV (US Coast Guard throwable device, IE. square cushion with straps, or throw ring) IN ADDITION to a wearable life jacket for each person on board.

Navigational Lights

- Non-Mechanical Powered Craft (IE. Canoe, Kayak, Paddle Boat, Rowboat, etc) must have one (1) white light visible 360 degrees to the horizon visible for two (2) miles from sunset to sunrise.
- Mechanical Powered Craft (IE. Powerboat, Canoe with an electric trolling motor used for propulsion) must have one (1) white light visible 360 degrees to the horizon visible for two (2) miles AND red (port side) and green (starboard side) navigational bow lights.

Additional Safety Equipment to have on board

- Sound Producing Device (required)
- Fire Extinguishers (required on mechanical craft)
- Anchor with line (recommended)

The Division of State Police, Bureau of Marine Patrol

31 Dock Road, Glendale, N.H. 03249

603-293-2037 or Toll Free 1-877-642-9700

www.marinepatrol.nh.gov

campers inn®RV

The RVer's *Trusted Resource* Since 1966



REASONS ^{TOP 5} to Buy from Us



Customer Satisfaction 9 out of 10 customers agree their sales and delivery experience with us was excellent!



Bigger Savings As the nation's largest family-operated dealership, we have more RV buying power than other dealers, and we pass those savings on to you!



Integrity Trade-In Guarantee Transparent and seamless trade-in process featuring complimentary appraisals, fair trade-in value, convenient payoff and no consignment upcharges.



Over 50 Industry Awards Named Top 5 Blue Ribbon Dealer in the U.S. by RVBusiness Top 50 Awards.



Dedicated We Care Hotline Our friendly customer care department is here to support customers with any concerns or questions after the sale.

INCREDIBLE DEALS ON TOP BRANDS

WINNEBAGO

Coachmen

GRAND DESIGN
RECREATIONAL VEHICLES

TIFFIN
MOTORHOMES

ROCKWOOD

ROADTREK

Pleasure-Way

Keystone RV Company

Jayco

FOREST RIVER



COMPLIMENTARY APPRAISALS



FAIR TRADE-IN VALUE



CONVENIENT PAYOFF



NO CONSIGNMENT UPCHARGES

Upfront, Fair and Convenient!

INTEGRITY TRADE-IN **GUARANTEE**

Enjoy a transparent and seamless trade-in process. Your adventure awaits - Visit your nearest Campers Inn RV location for personalized service.

2 NEW HAMPSHIRE LOCATIONS TO SERVE YOU!

KINGSTON

146 Route 125
Kingston, NH 03848
1-495 N Exit 51 B
603-642-5555

MERRIMACK

35 Robert Milligan Parkway
Merrimack, NH 03054
Everett Tpk/ Exit 10
603-883-1082



**5 MILLION-STAR
ACCOMMODATIONS**
DISCOVER YOUR NEW


New Hampshire
LIVE FREE